

Bus Route Numbers

661 Windsor to Riverstone via McGraths Hill, Mulgrave & Vineyard.
Service operates Monday-Saturday.

662 Maraylya to Riverstone via Boundary Rd.
Service operates Monday-Friday.

663 Windsor to Wisemans Ferry via McGraths Hill, Oakville & Pitt Town.
Service operates Monday-Saturday.

664 Windsor to Maraylya via McGraths Hill.
Service operates Monday-Friday.

How to use this timetable

1. Using the route map provided, find the two timing points you are located between.
2. Locate these two timing points on the timetables.
3. Your bus is scheduled to arrive between the times shown for these points. For example, if your bus stop is situated between timing points **A** and **B** on the map, then the bus is scheduled to arrive between the time listed for **A** and the time listed for **B**.

Look for bus numbers

661

662

663

664



Windsor to Wisemans Ferry

Buses Serving
Windsor
McGraths Hill
Vineyard
Oakville
Riverstone
Pitt Town
Wisemans Ferry

See back cover for detailed route descriptions

Effective 28 November 2011

Further Information



There are additional services operating in this area. Please call 131500 or visit Transport Info for details.

This service is operated by

Hawkesbury Valley
buses

Hawkesbury Valley
171 Old Stock Route Road, Oakville
PO Box 344 Windsor NSW 2756
Ph: (02) 4572 3410
www.busabout.com.au
ABN: 59 008 441 898



















Your Region 1 operator
Hawkesbury Valley
buses









Windsor to Riverstone

via McGraths Hill, Mulgrave & Vineyard


Also showing Route 663 journeys between Windsor and McGraths Hill

Monday to Friday														
map ref	Route	661	662	662	661	663	663	661	661	661	663	661	663	661
		am	am	am	am	am	am	am	am	am	am	am	am	am
	Windsor Train arrives	6.49	7.19	7.48	7.48	8.23	9.12	10.12	11.12
A	Windsor Station	S7.19	V7.23	V8.05	S8.05	V8.38	9.25	10.35	11.25
B	Kable St Shops	S7.24	V7.28	V8.10	S8.10	V8.43	9.30	10.40	11.30
C	Windsor High School	S8.18	S8.16
D	Pitt Town Rd & Charles St	S7.30	V7.33	W	V8.16	S8.18	V8.49	9.36	10.46	11.36
E	Pitt Town Rd & Wolseley Rd	6.16	S7.05	V7.34	V8.17	V8.53	9.37	10.50	11.37
F	Meares Rd & Old Hawkesbury Rd	6.19	S7.08	V8.20	S8.21	V8.52	9.40	10.49	11.40
G	Windsor Rd & Level Crossing Rd	6.23	S7.13	ES8.22	V8.24	K	9.44	11.44
H	Bandon Rd Country Village	W	W	S8.25	V8.26	9.46	11.46
I	Commercial Rd Caravan Park	6.26	DV7.16	S7.17	V8.29	9.49	11.49
J	Windsor Rd & Boundary Rd	6.29	S7.16	V7.20	S7.21	V8.33	S8.33	9.52	11.52
K	Crown St & Hamilton St	6.32	S7.21	V7.24	S7.25	RS8.30	V8.37	RS8.37	9.55	11.55
L	Riverstone Station	6.35	S7.24	V7.27	S7.28	S8.40	V8.40	S8.45	9.58	11.58
	Riverstone Train to City	6.39	7.40	7.40	7.40	9.02	9.02	9.02	10.03	12.03

Monday to Friday (cont...)													
map ref	Route	663	661	663	663	663	661	661	661	663	663	661	
		pm	pm	pm	pm	pm	pm	pm	pm	pm	pm	pm	
	Windsor Train arrives	12.12	1.12	2.12	2.12	3.12	3.12	3.42	4.12	5.17	6.17
A	Windsor Station	12.35	1.25	S2.16	V2.38	S3.16	V3.25	S4.02	4.35	5.26	6.30
B	Kable St Shops	12.40	1.30	S2.21	V2.43	S3.25	V3.30	S4.07	4.40	5.31	6.35
C	Windsor High School	S3.33
D	Pitt Town Rd & Charles St	12.46	1.36	S2.27	V2.49	S3.35	V3.36	S4.13	4.46	5.37	6.41
E	Pitt Town Rd & Wolseley Rd	12.50	1.37	S2.31	V2.53	S3.36	V3.37	S4.14	4.50	5.41	6.42
F	Meares Rd & Old Hawkesbury Rd	12.49	1.40	S2.30	V2.52	V3.40	S4.17	4.49	5.40	6.45
G	Windsor Rd & Level Crossing Rd	1.44	V3.44	S4.21
H	Bandon Rd Country Village	1.46	V3.46	S4.23
I	Commercial Rd Caravan Park	1.49	V3.49	S4.26	V4.26	5.34
J	Windsor Rd & Boundary Rd	1.52	V3.52	S4.29	V4.29	5.37
K	Crown St & Hamilton St	1.55	V3.55	NS4.32	NV4.32	N5.40
L	Riverstone Station	1.58	V3.58	S4.37	V4.37	5.45
	Riverstone Train to City	2.03	4.03	5.08	5.08	6.08


Saturday							
map ref	Route	661	661	663	661	661	663
		am	am	am	am	pm	pm
	Windsor Train arrives	8.19	9.19	10.19	11.19	12.19	12.49
A	Windsor Station	8.25	9.35	10.35	11.25	12.35	1.08
B	Kable St Shops	8.30	9.40	10.40	11.30	12.40	1.13
C	Windsor High School	G	G
D	Pitt Town Rd & Charles St	8.36	9.52	10.46	11.36	12.52	1.19
E	Pitt Town Rd & Wolseley Rd	8.37	9.51	10.50	11.37	12.51	1.23
F	Meares Rd & Old Hawkesbury Rd	8.40	9.48	10.49	11.40	12.48	1.22
G	Windsor Rd & Level Crossing Rd	8.44	11.44
H	Bandon Rd Country Village	8.46	11.46
I	Commercial Rd Caravan Park	8.49	11.49
J	Windsor Rd & Boundary Rd	8.52	11.52
K	Crown St & Hamilton St	8.55	11.55
L	Riverstone Station	8.58	11.58
	Riverstone Train to City	9.10	12.10

Explanations



- D** – Bus stops opposite Avina Caravan Park and operates via Chapman Rd and Windsor Rd.
- E** – Bus operates via Windsor Rd, Bandon Rd, Riverstone Pde, Camberwell Rd and Hamilton St.
- G** – Bus operates via Windsor Rd, McGrath Rd, Old Hawkesbury Rd, Meares Rd and route 661 back to Windsor.
- K** – Bus operates via Oakville
- N** – Bus operates from Riverstone Industrial via Hamilton St, Loftus St, Brisbane Rd, Melbourne Rd and Riverstone Pde.
- R** – Bus operates via Riverstone Schools.
- S** – Bus operates on school days only.
- V** – Bus operates during school vacation only.
- W** – Bus operates direct along Windsor Rd.
- – Bus does not operate past this timing point.
-  – Wheelchair accessible service.



Train Times

The train times shown in this booklet are effective from 23 October 2011. Subsequent changes to train times may occur during the currency of these bus timetables.

 Service does not operate on Sunday or Public Holidays

 See page 8 for route map

Monday to Friday														
map ref	Route	661	661	663	661	661	661	661	664	661	661	661	663	661
		am	am	am	am	am	am	am	am	am	am	am	am	pm
	Riverstone Train arrives	6.39	6.39	7.09	7.09	7.38	8.32	9.32	11.32
L	Riverstone Station	UV6.40	US6.40	US7.30	UV7.30	S7.44	8.50	10.00	12.00
K	Crown St & Hamilton St	V6.45	S6.48	S7.35	V7.35	S7.47	8.53	10.03	12.03
J	Windsor Rd & Boundary Rd	S6.51	T	V7.38	S7.50	8.56	10.06	12.06
I	Commercial Rd Caravan Park	S6.54	W	W	8.59	10.09	12.09
H	Bandon Rd Country Village	W	W	S7.54	9.02	10.12	12.12
G	Windsor Rd & Level Crossing Rd	S6.58	V7.42	LS7.57	9.04	10.14	12.14
F	Meares Rd & Old Hawkesbury Rd	S7.02	V7.06	S7.36	W	W	V8.17	S8.18	9.08	10.18	11.09	12.18
E	Pitt Town Rd & Wolseley Rd	S7.05	V7.05	S7.39	V8.16	9.11	10.21	11.08	12.21
D	Pitt Town Rd & Charles St	S7.06	V7.09	S7.40	V8.20	S8.22	9.12	10.22	11.12	12.22
C	Windsor High School	S8.04
B	Kable St Shops	S7.11	V7.14	S7.45	V7.51	S8.09	V8.25	S8.27	9.17	10.27	11.17	12.27
A	Windsor Station	S7.16	V7.19	S7.50	V7.56	S8.14	V8.30	S8.32	9.22	10.32	11.22	12.32
	Windsor Train to City	7.26	7.26	7.57	8.15	8.49	8.49	8.49	9.49	10.49	11.49	12.49

Monday to Friday (cont...)												
map ref	Route	663	661	663	661	663	661	661	661	662	663	661
		pm	pm	pm	pm	pm	pm	pm	pm	pm	pm	pm
	Riverstone Train arrives	2.02	2.32	3.32	4.02	4.32	5.37
L	Riverstone Station	2.05	RS2.54	V4.00	S4.20	4.45	5.48
K	Crown St & Hamilton St	2.08	S3.13	V4.03	S4.23	4.48	5.51
J	Windsor Rd & Boundary Rd	2.11	S3.16	V4.06	S4.26	A4.52	5.54
I	Commercial Rd Caravan Park	2.14	W	V4.09	S4.29	4.56	5.58
H	Bandon Rd Country Village	2.17	W	V4.12	S4.32
G	Windsor Rd & Level Crossing Rd	2.19	S3.21	V4.14	S4.34	6.02
F	Meares Rd & Old Hawkesbury Rd	1.09	2.23	V3.10	W	S3.24	V4.18	S4.18	S4.38	5.09	6.06
E	Pitt Town Rd & Wolseley Rd	1.08	2.26	V3.09	V4.21	S4.21	S4.41	5.08	6.09
D	Pitt Town Rd & Charles St	1.12	2.27	V3.13	S3.27	V4.22	S4.22	5.12	6.10
C	Windsor High School	XS3.28	ZS3.30
B	Kable St Shops	1.17	2.32	V3.18	S3.54	V4.27	S4.27	5.17	6.15
A	Windsor Station	1.22	2.36	V3.23	S3.48	V4.32	S4.32	5.22	6.20
	Windsor Train to City	1.50	2.50	3.50	4.20	4.50	4.50	5.54	6.24

Explanations

A – Bus operates to Avina Caravan Park via Windsor Rd, Chapman Rd and Commercial Rd.

L – Bus diverts from Level Crossing Rd via Bruce Rd, Blackwood Rd to Windsor Rd.

R – Bus operates via Riverstone Schools.

S – Bus operates on school days only.

T – Bus operates to Riverstone Station.

U – Bus operates to Riverstone Industrial via Riverstone Pde, Melbourne Rd, Brisbane Rd, Loftus St and Hamilton St.

V – Bus operates during school vacation only.

W – Bus operates direct along Windsor Rd.

X – Change buses.

Z – Bus operates to Windsor via Hawkesbury Valley Way.

.... – Bus does not operate past this timing point.

 – Wheelchair accessible service.

Riverstone to Windsor

via Vineyard, Mulgrave & McGraths Hill

Also showing Route 663 journeys between McGraths Hill and Windsor

Saturday							
map ref	Route	663	661	661	663	661	661
		am	am	am	am	pm	pm
	Riverstone Train arrives	8.39	11.39
L	Riverstone Station	9.00	12.00
K	Crown St & Hamilton St	9.03	12.03
J	Windsor Rd & Boundary Rd	9.06	12.06
I	Commercial Rd Caravan Park	9.09	12.09
H	Bandon Rd Country Village	9.12	12.12
G	Windsor Rd & Level Crossing Rd	9.14	12.14
F	Meares Rd & Old Hawkesbury Rd	8.09	9.18	9.48	11.09	12.18	12.48
E	Pitt Town Rd & Wolseley Rd	8.08	9.21	9.51	11.08	12.21	12.51
D	Pitt Town Rd & Charles St	8.12	9.22	9.52	11.12	12.22	12.52
C	Windsor High School
B	Kable St Shops	8.17	9.27	9.57	11.17	12.27	12.57
A	Windsor Station	8.22	9.32	10.02	11.22	12.32	1.02
	Windsor Train to City	8.26	9.56	10.26	11.26	12.56	1.26

Train Times

The train times shown in this booklet are effective from 23 October 2011. Subsequent changes to train times may occur during the currency of these bus timetables.

Service does not operate on Sunday or Public Holidays

See page 8 for route map

Maraylya to Riverstone

via Boundary Rd

Monday to Friday			
map ref	Route	662	662
		am	am
U	Old Stock Route Rd & Saunders Rd	S6.43	V6.50
T	Scheyville Rd & Neich Rd	YS6.47	V6.54
S	Pitt Town Dural Rd & Fisher Rd	S6.55	V6.55
O	Fisher Rd & Reedy Rd	S6.58	V6.58
N	St Johns Rd & Cattai Ridge Rd	S7.02	V7.02
R	Boundary Rd & Pitt Town Rd	S7.05	V7.05
Q	Boundary Rd & Maguires Rd	S7.08	V7.08
P	Boundary Rd & Old Pitt Town Rd	S7.12	CV7.12
J	Windsor Rd & Boundary Rd	S7.16	V7.20
K	Crown St & Hamilton St	S7.21	V7.24
L	Riverstone Station	S7.24	V7.27
	Riverstone Train to City	7.40	7.40

Riverstone to Maraylya

via Boundary Rd

Monday to Friday		
map ref	Route	662
		pm
	Riverstone Train arrives	4.32
L	Riverstone Station	4.45
K	Crown St & Hamilton St	4.48
J	Windsor Rd & Boundary Rd	A4.52
P	Boundary Rd & Old Pitt Town Rd	5.00
Q	Boundary Rd & Maguires Rd	5.04
R	Boundary Rd & Pitt Town Rd	5.08
N	St Johns Rd & Cattai Ridge Rd	5.10
O	Fisher Rd & Reedy Rd	5.14
S	Pitt Town Dural Rd & Fisher Rd	Y5.17
T	Scheyville Rd & Neich Rd	5.24
U	Old Stock Route Rd & Saunders Rd	5.27

Explanations

A – Bus operates to Avina Caravan Park via Windsor Rd, Chapman Rd and Commercial Rd.

C – Bus operates to Avina Caravan Park via Commercial Rd, Chapman Rd and Windsor Rd.






S – Bus operates on school days only.




V – Bus operates during school vacation only.

Y – On school days, bus operates via Pebbly Hill Rd to and from Mitchell Park Rd.

– Wheelchair accessible service.

Service does not operate on Saturday, Sunday or Public Holidays

Monday to Friday		   													
map ref	Route	663	663	663	663	663	663	663	663	663	663	664	661	664	663
		am	am	am	am	am	am	pm	pm	pm	pm	pm	pm	pm	pm
	Windsor Train arrives	6.19	6.49	7.19	8.23	10.12	12.12	2.12	2.12	3.12	3.12
A	Windsor Station	S6.27	S7.19	V7.23	V8.38	10.35	12.35	S2.16	V2.38	S3.16	V3.25
B	Kable St Shops	S6.31	S7.24	V7.28	V8.43	10.40	12.40	S2.21	V2.43	S3.25	V3.30
C	Windsor High School	M	M	M	M	M	XS3.33	S3.45
E	Pitt Town Rd & Wolseley Rd	S6.37	BS7.31	XV7.34	TH7.34	V8.53	10.50	12.50	S2.31	V2.53	S3.35	XV3.37	V3.37	TH3.37
M	Pitt Town (Eldon St Shops)	S6.41	S7.53	TH7.39	V8.57	10.54	12.54	S2.35	V2.57	S3.42	V3.46
W	Bootles Ln & Bona Vista Dr	S7.43	V8.58	10.55	12.55	V3.47
U	Old Stock Route Rd & Saunders Rd	S8.03	V7.38	V9.07	11.04	1.04	V3.02	V3.41
V	Pitt Town Dural Rd & Cattai Rd	S6.43	TH7.41	S3.46	V3.53	TH3.45
S	Pitt Town Dural Rd & Scheyville Rd	V3.57
R	Boundary Rd & Pitt Town Rd	S4.20	V3.59
N	Cattai Ridge Rd & St Johns Rd	S4.23	V4.01
O	Reedy Rd & Fisher Rd	S4.27	V4.04
	Wisemans Ferry Rd & Old Northern Rd	S6.54	TH7.52	S4.15	TH3.56
	Wisemans Ferry Shops	PS7.10	PTH8.09	PS4.45	PTH4.12



Monday to Friday (cont...)		 	
map ref	Route	663	663
		pm	pm
	Windsor Train arrives	4.12	5.17
A	Windsor Station	4.35	5.26
B	Kable St Shops	4.40	5.31
C	Windsor High School	M	M
E	Pitt Town Rd & Wolseley Rd	4.50	5.41
M	Pitt Town (Eldon St Shops)	4.54	5.45
W	Bootles Ln & Bona Vista Dr	4.55	5.46
U	Old Stock Route Rd & Saunders Rd	5.04	5.55
V	Pitt Town Dural Rd & Cattai Rd
S	Pitt Town Dural Rd & Scheyville Rd
	Boundary Rd & Pitt Town Rd
	Cattai Ridge Rd & St Johns Rd
O	Reedy Rd & Fisher Rd
	Wisemans Ferry Rd & Old Northern Rd
	Wisemans Ferry Shops



Saturday		 	
map ref	Route	663	663
		am	pm
	Windsor Train arrives	10.19	12.49
A	Windsor Station	10.35	1.08
B	Kable St Shops	10.40	1.13
C	Windsor High School	M	M
E	Pitt Town Rd & Wolseley Rd	10.50	1.23
M	Pitt Town (Eldon St Shops)	10.54	1.27
W	Bootles Ln & Bona Vista Dr	10.55	1.28
U	Old Stock Route Rd & Saunders Rd	11.04	1.37
V	Pitt Town Dural Rd & Cattai Rd
S	Pitt Town Dural Rd & Scheyville Rd
	Boundary Rd & Pitt Town Rd
	Cattai Ridge Rd & St Johns Rd
O	Reedy Rd & Fisher Rd
	Wisemans Ferry Rd & Old Northern Rd
	Wisemans Ferry Shops



Explanations

- B** – Bus operates via Pitt Town Bottoms Rd to Pitt Town.
- H** – Bus diverts to Oakville Primary School and returns to corner of Old Stock Rd and Saunders Rd.
- J** – Bus operates via Eldon St to Old Pitt Town Rd and does not operate via Glebe St.


- M** – Bus diverts via McGraths Hill.
- P** – Bus operates from Wisemans Ferry Punt.
- S** – Bus operates on school days only.
- T** – Bus operates to Riverstone Station.
- TH** – Bus operates during school vacation on Thursdays only.


Monday to Friday															
map ref	Route	663	661	663	663	664	663	664	663	663	663	661	663	663	663
		am	am	am	am	am	am	am	am	am	am	am	am	pm	pm
	Wisemans Ferry Shops	PS7.25	PTH8.35
	Wisemans Ferry Rd & Old Northern Rd	S7.45	TH8.50
R	Boundary Rd & Pitt Town Rd	S7.35	...	V7.48
N	Cattai Ridge Rd & St Johns Rd	S7.38	...	V7.50
O	Reedy Rd & Fisher Rd	S7.42	...	V7.53
S	Pitt Town Dural Rd & Scheyville Rd	S7.45	...	V7.56
V	Pitt Town Dural Rd & Cattai Rd	S8.00	V8.00	...	TH9.05
M	Pitt Town Bottoms Rd & Pitt Town Rd	S8.08	...	BS7.32	TH9.09	V8.54	...	10.51	12.51	V2.54
W	Bootles Ln & Bona Vista Dr	S7.43	V8.03	S8.51	...	V8.58	...	10.55	12.55
M	Pitt Town (Eldon St Shops)	S7.00	...	V7.00	...	JS7.55	V8.07	JS8.56	...	V9.02	...	10.59	12.58	V2.57	...
U	Old Stock Route Rd & Saunders Rd	S8.07	...	S8.03	V8.12	HS9.01	...	V9.07	...	11.04	1.04	V3.02
E	Pitt Town Rd & Wolseley Rd	X\$7.05	S7.05	V7.05	S8.09	S8.09	...	V8.16	S9.11	XTH9.11	XV9.11	V9.11	11.08	1.08	V3.09
C	Windsor High School	T	...	M	XS8.15	XS8.15	S8.15	M	M	M	M
B	Kable St Shops	...	S7.11	V7.14	S8.27	V8.25	S9.17	V9.17	11.17	1.17	V3.18
A	Windsor Station	...	S7.16	V7.19	S8.32	V8.30	S9.22	V9.22	11.22	1.22	V3.23
	Windsor Train to City	...	7.26	7.26	8.49	8.49	9.49	9.49	11.49	1.50	3.50

Monday to Friday (cont...)					
map ref	Route	663	663	663	663
		pm	pm	pm	pm
	Wisemans Ferry Shops	...	PTH4.35	PS4.35	...
	Wisemans Ferry Rd & Old Northern Rd	...	TH4.50	S4.50	...
	Boundary Rd & Pitt Town Rd
	Cattai Ridge Rd & St Johns Rd
O	Reedy Rd & Fisher Rd
S	Pitt Town Dural Rd & Scheyville Rd
V	Pitt Town Dural Rd & Cattai Rd	...	TH5.02	S5.02	...
M	Pitt Town Bottoms Rd & Pitt Town Rd	S3.17	TH5.06	S5.06	4.51
W	Bootles Ln & Bona Vista Dr	S3.05	4.55
M	Pitt Town (Eldon St Shops)	S3.12	4.59
U	Old Stock Route Rd & Saunders Rd	5.04
E	Pitt Town Rd & Wolseley Rd	S3.18	XTH5.08	XS5.08	5.08
C	Windsor High School	ZS3.30	M
B	Kable St Shops	S3.54	5.17
A	Windsor Station	S3.48	5.22
	Windsor Train to City	4.20	5.54

Saturday			
map ref	Route	663	663
		am	am
	Wisemans Ferry Shops
	Wisemans Ferry Rd & Old Northern Rd
	Boundary Rd & Pitt Town Rd
	Cattai Ridge Rd & St Johns Rd
O	Reedy Rd & Fisher Rd
S	Pitt Town Dural Rd & Scheyville Rd
V	Pitt Town Dural Rd & Cattai Rd
M	Pitt Town Bottoms Rd & Pitt Town Rd	7.51	10.51
W	Bootles Ln & Bona Vista Dr	7.55	10.55
M	Pitt Town (Eldon St Shops)	7.59	10.59
U	Old Stock Route Rd & Saunders Rd	8.04	11.04
E	Pitt Town Rd & Wolseley Rd	8.08	11.08
C	Windsor High School	M	M
B	Kable St Shops	8.17	11.17
A	Windsor Station	8.22	11.22
	Windsor Train to City	8.26	11.26

Explanations (cont...)

- V – Bus operates during school vacation only.
- X – Change buses.
- Z – Bus operates to Windsor via Hawkesbury Valley Way.
- ... – Bus does not operate past this timing point.
-  – Wheelchair accessible service.










 Service does not operate on Sunday or Public Holidays


Street Legend

1. Fitzgerald St
2. Kable St
3. Andrew Thompson Dr
4. Meares Rd
5. Plimsoll St
6. Hamilton St
7. Bona Vista Dr
8. Bootles Ln



Legend

-  Route 661
-  Route 662
-  Route 663
-  Route 664
-  Common Route
-  Railway Line
-  Educational Institution
-  Shopping Centre
-  Hospital

 N