

Bus Route Numbers

865 Casula to Liverpool via Lurnea (Jedda Rd)
Service operates seven days a week.

866 Casula to Liverpool via Lurnea (Amalfi St)
Service operates seven days a week.

Look for bus
numbers

865
866

Casula to Liverpool

Buses Serving
Casula
Lurnea
Liverpool



See back cover for
detailed route descriptions

Effective 24 October 2011

Further Information



There are additional services
operating in this area.
Please call 131500 or visit
Transport Info for details.

This service is operated by

BUSABOUT
your local bus company

PO Box 158 Hoxton Park NSW 2171
185 Fifteenth Avenue
West Hoxton NSW 2171
Ph: 02 9607 0004
www.busabout.com.au

Your Region 2 bus operator

BUSABOUT
your local bus company



Monday to Friday														
map ref	Route	865	866	865	866	865	866	865	866	865	866	865	866	865
H	Old Kurrajong Rd & Hume Hwy	5.06	5.16	5.28	5.42	5.58	6.12	6.24	6.40	6.54	7.07	7.23	7.38
G	Casula Mall (Kurrajong Rd)	5.07	5.17	5.30	5.44	6.01	6.15	6.27	6.43	6.57	7.10	7.26	7.41	8.02
F	Hillview Pde & Wonga Rd	5.10	5.21	5.34	5.49	6.05	6.20	6.31	6.48	7.01	7.15	7.30	7.46	8.07
E	Hill Rd & Reilly St	5.13	5.37	6.08	6.34	7.04	7.33	8.10
D	Amalfi St & Boundary Rd	5.24	5.52	6.23	6.51	7.18	7.49	8.10
C	Rose St & Thorn St	5.16	5.27	5.40	5.56	6.12	6.27	6.38	6.55	7.08	7.22	7.37	7.53	8.14
B	Liverpool Westfield
A	Liverpool Station	5.24	5.35	5.48	6.04	6.20	6.36	6.47	7.05	7.18	7.32	7.48	8.04	8.25
	Train to City departs	5.30	5.41	5.54	6.11	6.26	6.41	6.54	7.11	7.24	7.37	7.54	8.11	8.34

Monday to Friday (cont...)														
map ref	Route	865	866	865	866	865	866	865	866	865	866	865	866	865
H	Old Kurrajong Rd & Hume Hwy	8.23	8.28	8.42	8.47	9.02	9.17	9.32	9.47	10.02	10.17	10.32	10.47	11.02
G	Casula Mall (Kurrajong Rd)	8.26	8.30	8.45	8.50	9.05	9.20	9.35	9.50	10.05	10.20	10.35	10.50	11.05
F	Hillview Pde & Wonga Rd	8.30	8.35	8.49	8.55	9.10	9.25	9.40	9.55	10.10	10.25	10.40	10.55	11.10
E	Hill Rd & Reilly St	8.33	8.54	9.13	9.43	10.13	10.43	11.13
D	Amalfi St & Boundary Rd	8.38	8.58	9.28	9.58	10.28	10.58	11.28
C	Rose St & Thorn St	8.37	8.42	8.58	9.02	9.17	9.32	9.47	10.02	10.17	10.32	10.47	11.02	11.17
B	Liverpool Westfield	8.51	9.07	9.11	9.26	9.41	9.56	10.11	10.26	10.41	10.56	11.11	11.26
A	Liverpool Station	8.47	8.55	9.11	9.15	9.30	9.45	10.00	10.15	10.30	10.45	11.00	11.15	11.30
	Train to City departs	8.54	9.02	9.26	9.26	9.41	9.56	10.11	10.26	10.41	10.56	11.26	11.26	11.56

How to use this timetable

- Using the route map provided, find the two timing points you are located between.
- Locate these two timing points on the timetables.
- Your bus is scheduled to arrive between the times shown for these points. For example, if your bus stop is situated between timing points **A** and **B** on the map, then the bus is scheduled to arrive between the time listed for **A** and the time listed for **B**.

Fares

Passes must be produced for concession discounts or free travel each time a ticket is purchased. Unreadable passes are invalid. Passengers 16 years and over are required to pay full fare unless travelling to and from school or upon presenting a valid school pass or other valid ID.

Lost Property

Please take all items with you before you leave the bus. If you find an item left on the bus, please notify the driver. Lost property enquiries for this service can be made by contacting Busabout on **02 9607 0004**.

A Pleasant Environment For All

In the interests of our passengers, please refrain from smoking, eating, drinking or playing loud music on our buses.



Monday to Friday (cont...)															
map ref	Route	865	866	865	866	865	866	865	866	865	866	865	866	865	866
		am	am	pm	pm	pm	pm	pm	pm	pm	pm	pm	pm	pm	pm
H	Old Kurrajong Rd & Hume Hwy	11.32	11.47	12.02	12.17	12.32	12.47	1.02	1.17	1.32	1.47	2.02	2.17	2.32	2.58
G	Casula Mall (Kurrajong Rd)	11.35	11.50	12.05	12.20	12.35	12.50	1.05	1.20	1.35	1.50	2.05	2.20	2.35	3.00
F	Hillview Pde & Wonga Rd	11.40	11.55	12.10	12.25	12.40	12.55	1.10	1.25	1.40	1.55	2.10	2.25	2.40	L 3.05
E	Hill Rd & Reilly St	11.43	12.13	12.43	1.13	1.43	2.13	2.43
D	Amalfi St & Boundary Rd	11.58	12.28	12.58	1.28	1.58	2.28	3.12
C	Rose St & Thorn St	11.47	12.02	12.17	12.32	12.47	1.02	1.17	1.32	1.47	2.02	2.17	2.32	2.47	3.15
B	Liverpool Westfield	11.56	12.11	12.26	12.41	12.56	1.11	1.26	1.41	1.56	2.11	2.26	2.41	2.56
A	Liverpool Station	12.00	12.15	12.30	12.45	1.00	1.15	1.30	1.45	2.00	2.15	2.30	2.45	3.00	3.24
	Train to City departs	12.26	12.26	12.56	12.56	1.17	1.26	1.41	1.56	2.11	2.22	2.41	2.56	3.11	3.29

Monday to Friday (cont...)															
map ref	Route	865	866	865	866	865	866	865	866	865	866	865	866	865	866
		pm	pm	pm	pm	pm	pm	pm	pm	pm	pm	pm	pm	pm	pm
H	Old Kurrajong Rd & Hume Hwy	4.02	4.18	4.40	5.00	5.30	5.45	6.01	6.27	6.54	7.20	7.49	8.19
G	Casula Mall (Kurrajong Rd)	4.05	4.21	4.43	5.02	5.33	5.48	6.04	6.30	6.56	7.22	7.51	8.21
F	Hillview Pde & Wonga Rd	H 3.13	3.30	4.10	4.26	4.48	5.07	5.38	5.53	6.09	6.35	7.01	7.27	7.56	8.26
E	Hill Rd & Reilly St	3.15	4.13	4.51	5.41	6.12	7.04	7.59
D	Amalfi St & Boundary Rd	3.33	4.29	5.10	5.56	6.38	7.30	8.29
C	Rose St & Thorn St	3.18	3.36	4.17	4.33	4.55	5.14	5.45	6.00	6.16	6.42	7.07	7.33	8.02	8.32
B	Liverpool Westfield	4.42	5.04
A	Liverpool Station	3.27	3.45	4.26	4.46	5.08	5.23	5.54	6.09	6.25	6.50	7.15	7.41	8.10	8.40
	Train to City departs	3.43	3.56	4.30	4.56	5.17	5.31	6.01	6.18	6.30	6.55	7.23	7.55	8.25	8.56

Additional Information

Busabout reserves the right to amend this timetable without prior notice. If you have not used our services for a long period of time you can check if this timetable is still current by visiting our website www.busabout.com.au or phoning us on **02 9607 0004**.

Busabout endeavours to ensure services depart at the specified times. Timetables may change and buses may be delayed or cancelled due to circumstances beyond Busabout's control.

Wheelchair-accessible buses operate on selected timetabled services. While Busabout will endeavour to operate an accessible bus at the time(s) nominated, due to circumstances beyond Busabout's control, this service may be replaced by an ordinary bus.

Explanations

- D** – Bus operates via Hillview Pde and Hill Rd direct to Reilly St.
- H** – Bus commences from corner Hillview Pde and Hill Rd and operates direct via Hill Rd to Reilly St.
- L** – On school days bus diverts via Lurnea High School.
- P** – On school days bus operates via Wonga Rd and West St to Reilly St.
- – Bus does not operate past this point.
- This service is usually operated by a wheelchair-accessible bus.

A Timing Points

For your assistance, the symbols located in the timetables refer to corresponding locations on the route map.

Saturday																	
map ref	Route	866	865	866	865	866	865	866	865	866	865	866	865	866	865		
		am	am	am	am	am	am	am	am	am	am	am	am	am	pm	pm	pm
H	Old Kurrajong Rd & Hume Hwy	6.51	7.06	7.37	7.52	8.26	8.47	9.17	9.47	10.17	10.47	11.17	11.47	12.17	12.47	1.17	
G	Casula Mall (Kurrajong Rd)	6.53	7.08	7.39	7.54	8.29	8.50	9.20	9.50	10.20	10.50	11.20	11.50	12.20	12.50	1.20	
F	Hillview Pde & Wonga Rd	6.58	7.13	7.44	7.59	8.34	8.55	9.25	9.55	10.25	10.55	11.25	11.55	12.25	12.55	1.25	
E	Hill Rd & Reilly St	7.16	8.02	8.58	9.58	10.58	11.58	12.58	
D	Amalfi St & Boundary Rd	7.01	7.47	8.37	9.28	10.28	11.28	12.28	1.28	
C	Rose St & Thorn St	7.05	7.20	7.51	8.06	8.41	9.02	9.32	10.02	10.32	11.02	11.32	12.02	12.32	1.02	1.32	
B	Liverpool Westfield	9.11	9.41	10.11	10.41	11.11	11.41	12.11	12.41	1.11	1.41	
A	Liverpool Station	7.13	7.28	8.00	8.15	8.50	9.15	9.45	10.15	10.45	11.15	11.45	12.15	12.45	1.15	1.45	
	Train to City departs	7.27	7.35	8.05	8.27	8.57	9.27	9.57	10.27	10.57	11.27	11.57	12.27	12.57	1.27	1.57	

Saturday (cont...)																
map ref	Route	865	866	865	866	865	866	865	866	865	866	865	866	865	866	
		pm	pm	pm	pm	pm	pm	pm	pm	pm	pm	pm	pm	pm	pm	
H	Old Kurrajong Rd & Hume Hwy	1.47	2.17	2.47	3.17	3.47	4.17	4.47	5.17	5.47	6.17	6.46	7.04	7.34	8.19	9.04
G	Casula Mall (Kurrajong Rd)	1.50	2.20	2.50	3.20	3.50	4.20	4.50	5.20	5.50	6.20	6.48	7.06	7.36	8.21	9.06
F	Hillview Pde & Wonga Rd	1.55	2.25	2.55	3.25	3.55	4.25	4.55	5.25	5.55	6.25	6.53	7.11	7.41	8.26	9.10
E	Hill Rd & Reilly St	1.58	2.58	3.58	4.58	5.58	6.56	7.44	9.13
D	Amalfi St & Boundary Rd	2.28	3.28	4.28	5.28	6.28	7.14	8.29
C	Rose St & Thorn St	2.02	2.32	3.02	3.32	4.02	4.32	5.02	5.32	6.02	6.32	7.00	7.17	7.47	8.32	9.16
B	Liverpool Westfield	2.11	2.41	3.11	3.41	4.11	4.41	5.11
A	Liverpool Station	2.15	2.45	3.15	3.45	4.15	4.45	5.15	5.41	6.11	6.40	7.08	7.25	7.55	8.40	9.24
	Train to City departs	2.27	2.57	3.27	3.57	4.27	4.57	5.27	5.57	6.27	6.57	7.27	7.35	8.05	8.57	9.35

Sundays & Public Holidays*																
map ref	Route	865	866	865	866	865	866	865	866	865	866	865	866	865	866	
		am	am	am	am	am	am	pm	pm	pm	pm	pm	pm	pm	pm	
H	Old Kurrajong Rd & Hume Hwy	8.07	8.53	9.49	10.49	11.49	12.49	1.49	2.49	3.49	4.49	5.49	6.49	7.33	8.17
G	Casula Mall (Kurrajong Rd)	8.09	8.55	9.51	10.51	11.51	12.51	1.51	2.51	3.51	4.51	5.51	6.51	7.35	8.19
F	Hillview Pde & Wonga Rd	7.35	8.13	8.59	9.55	10.55	11.55	12.55	1.55	2.55	3.55	4.55	5.55	6.55	7.39	8.23
E	Hill Rd & Reilly St	7.37	9.02	10.58	12.58	2.58	4.58	6.57	8.25
D	Amalfi St & Boundary Rd	8.16	9.58	11.58	1.58	3.58	5.58	7.42
C	Rose St & Thorn St	7.40	8.20	9.06	10.02	11.02	12.02	1.02	2.02	3.02	4.02	5.02	6.02	7.00	7.45	8.28
B	Liverpool Westfield	10.10	11.10	12.10	1.10	2.10	3.10	4.10	5.10
A	Liverpool Station	7.47	8.28	9.14	10.14	11.14	12.14	1.14	2.14	3.14	4.14	5.14	6.10	7.07	7.52	8.35
	Train to City departs	7.57	8.35	9.27	10.27	11.27	12.27	1.27	2.27	3.27	4.27	5.27	6.27	7.27	7.57	8.57

Explanations

- – Bus does not operate past this point.
- This service is usually operated by a wheelchair-accessible bus.

***Sundays & Public Holidays**

The Sunday timetable operates on all public holidays except Easter Saturday when the Saturday timetable operates.


Monday to Friday														
map ref	Route	866	865	866	865	866	865	866	865	866	865	866	865	866
		am	am	am	am	am	am	am	am	am	am	am	am	am
B	Liverpool Westfield
	Train from City arrives	5.13	5.25	5.47	5.47	6.13	6.27	6.41	6.57	7.11	7.28	7.46	7.46	8.14
A	Liverpool Station	5.24	5.41	5.54	6.07	6.20	6.34	6.46	7.03	7.17	7.33	M7.54	8.00	M8.20
C	Rose St & Thorn St	5.31	5.48	6.01	6.14	6.28	6.42	6.54	7.11	7.25	7.41	8.02	8.08	8.28
D	Amalfi St & Boundary Rd	5.33	6.03	6.31	6.57	7.28	L8.05	L8.31
E	Hill Rd & Reilly St	5.50	6.16	6.45	7.14	7.44	R8.11
F	Hillview Pde & Wonga Rd	5.36	5.53	6.06	6.19	6.34	6.48	7.00	7.17	7.31	B7.47	8.09	8.16	8.35
G	Casula Mall (Kurrajong Rd)	5.40	5.56	6.10	6.22	6.38	6.52	7.05	7.21	7.36	7.52	8.21	8.40
H	Old Kurrajong Rd & Hume Hwy	5.42	5.58	6.12	6.24	6.40	6.54	7.07	7.23	7.38	8.23	8.42















Monday to Friday (cont...)														
map ref	Route	865	866	865	866	865	866	865	866	865	866	865	866	865
		am	am	am	am	am	am	am	am	am	am	am	am	am
B	Liverpool Westfield	10.13	10.43	11.01	11.13	11.31
	Train from City arrives	8.39	8.51	9.06	9.15	9.32	9.47	10.00	10.17	10.30	10.43	11.00	11.16	11.30
A	Liverpool Station	8.45	8.55	9.10	9.25	9.40	9.55	10.10	10.25	10.40	10.55	11.10	11.25	11.40
C	Rose St & Thorn St	8.54	9.04	9.19	9.34	9.49	10.04	10.19	10.34	10.49	11.04	11.19	11.34	11.49
D	Amalfi St & Boundary Rd	9.07	9.37	10.07	10.37	11.07	11.37
E	Hill Rd & Reilly St	8.57	9.22	9.52	10.22	10.52	11.22	11.52
F	Hillview Pde & Wonga Rd	9.00	9.10	9.25	9.40	9.55	10.10	10.25	10.40	10.55	11.10	11.25	11.40	11.55
G	Casula Mall (Kurrajong Rd)	9.05	9.15	9.30	9.45	10.00	10.15	10.30	10.45	11.00	11.15	11.30	11.45	12.00
H	Old Kurrajong Rd & Hume Hwy	9.07	9.17	9.32	9.47	10.02	10.17	10.32	10.47	11.02	11.17	11.32	11.47	12.02





Monday to Friday (cont...)														
map ref	Route	865	866	865	866	865	866	865	866	865	866	865	866	865
		pm	pm	pm	pm	pm	pm	pm	pm	pm	pm	pm	pm	pm
B	Liverpool Westfield	12.01	12.13	12.31	12.43	1.01	1.16	1.31	1.43	1.57	2.13	2.28	2.41
	Train from City arrives	12.00	12.15	12.29	12.48	1.00	1.08	1.36	1.51	2.00	2.21	2.30	2.35	3.07
A	Liverpool Station	12.10	12.25	12.40	12.55	1.10	1.25	1.40	1.55	2.10	2.25	2.37	2.50	3.18
C	Rose St & Thorn St	12.19	12.34	12.49	1.04	1.19	1.34	1.49	2.04	2.19	2.34	2.46	2.59	3.27
D	Amalfi St & Boundary Rd	12.37	1.07	1.37	2.07	2.37	3.01
E	Hill Rd & Reilly St	12.22	12.52	1.22	1.52	2.22	2.49	3.30
F	Hillview Pde & Wonga Rd	12.25	12.40	12.55	1.10	1.25	1.40	1.55	2.10	2.25	2.40	2.52	3.04	3.33
G	Casula Mall (Kurrajong Rd)	12.30	12.45	1.00	1.15	1.30	1.45	2.00	2.15	2.30	2.45	2.57	3.38
H	Old Kurrajong Rd & Hume Hwy	12.32	12.47	1.02	1.17	1.32	1.47	2.02	2.17	2.32	3.40


A Timing Points

For your assistance, the symbols located in the timetables refer to corresponding locations on the route map.


 See page 6 for explanations.
See page 8 for route map.

Monday to Friday (cont...)															
map ref	Route	865	866	865	866	865	866	865	866	865	866	865	866	865	866
B	Liverpool Westfield	4.26	4.42	4.55	5.11
	Train from City arrives	3.51	4.07	4.30	4.44	5.00	5.14	5.31	5.42	5.56	6.12	6.26	6.43	6.52	7.07
A	Liverpool Station	3.55	4.16	4.35	4.51	5.05	5.20	5.36	5.50	6.02	6.20	6.32	6.48	7.00	7.15
C	Rose St & Thorn St	4.05	4.27	4.47	5.03	5.17	5.32	5.48	6.02	6.14	6.31	6.42	6.57	7.08	7.23
D	Amalfi St & Boundary Rd	4.30	5.06	5.35	6.05	6.34	7.00	7.25
E	Hill Rd & Reilly St	4.08	4.50	5.20	5.51	6.17	6.45	7.11
F	Hillview Pde & Wonga Rd	4.11	4.33	4.53	5.09	5.23	5.38	5.54	6.08	6.20	6.37	6.48	7.03	7.14	7.28
G	Casula Mall (Kurrajong Rd)	4.16	4.38	4.58	5.14	5.28	5.43	5.59	6.13	6.25	6.42	6.52	7.08	7.18	7.32
H	Old Kurrajong Rd & Hume Hwy	4.18	4.40	5.16	5.30	5.45	6.01	6.27	6.54	7.20

Monday to Friday (cont...)					
map ref	Route	865	866	865	866
		pm	pm	pm	pm
B	Liverpool Westfield
	Train from City arrives	7.21	7.51	8.37	9.27
A	Liverpool Station	7.30	8.00	8.45	9.32
C	Rose St & Thorn St	7.38	8.08	8.53	9.40
D	Amalfi St & Boundary Rd	8.10	9.42
E	Hill Rd & Reilly St	7.41	8.56
F	Hillview Pde & Wonga Rd	7.43	8.13	8.58	9.45
G	Casula Mall (Kurrajong Rd)	7.47	8.17	9.02	9.48
H	Old Kurrajong Rd & Hume Hwy	7.49	8.19	9.04

 See page 8 for route map

Explanations

- B** – Bus operates via Bligh Ave between Wonga Rd & Kurrajong Rd.
- L** – On school days bus diverts via Lurnea High School.
- M** – Bus operates via Moore St, George St, Scott St and Memorial Ave to Hume Highway.
- R** – On school days bus operates via Hill Rd direct to Hillview Pde and diverts via Lurnea High School.
- – Bus does not operate past this point.
-  – This service is usually operated by a wheelchair-accessible bus.

A Timing Points

For your assistance, the symbols located in the timetables refer to corresponding locations on the route map.

Train Times

The train times shown in this booklet are effective from 23 October 2011. Subsequent changes to train times may occur during the currency of these bus timetables.

Saturday															
map ref	Route	866	865	866	865	866	865	866	865	866	865	866	865	866	865
		am	am	am	am	am	am	am	am	am	am	am	pm	pm	pm
B	Liverpool Westfield	9.42	10.16	10.42	11.18	11.48	12.16	12.42	1.16
	Train from City arrives	7.11	7.22	7.52	8.11	8.41	9.11	9.41	10.11	10.41	11.11	11.41	12.11	12.48	1.11
A	Liverpool Station	7.18	7.33	8.05	8.25	8.55	9.25	9.55	10.25	10.55	11.25	11.55	12.25	12.55	1.25
C	Rose St & Thorn St	7.26	7.41	8.13	8.34	9.04	9.34	10.04	10.34	11.04	11.34	12.04	12.34	1.04	1.34
D	Amalfi St & Boundary Rd	7.28	8.16	9.07	10.07	11.07	12.07	1.07
E	Hill Rd & Reilly St	7.43	8.37	9.37	10.37	11.37	12.37	1.37
F	Hillview Pde & Wonga Rd	7.31	7.46	8.19	8.40	9.10	9.40	10.10	10.40	11.10	11.40	12.10	12.40	1.10	1.40
G	Casula Mall (Kurrajong Rd)	7.35	7.50	8.24	8.45	9.15	9.45	10.15	10.45	11.15	11.45	12.15	12.45	1.15	1.45
H	Old Kurrajong Rd & Hume Hwy	7.37	7.52	8.26	8.47	9.17	9.47	10.17	10.47	11.17	11.47	12.17	12.47	1.17	1.47

Saturday (cont...)															
map ref	Route	866	865	866	865	866	865	866	865	866	865	866	865	866	865
		pm	pm	pm	pm	pm	pm	pm	pm	pm	pm	pm	pm	pm	pm
B	Liverpool Westfield	1.49	2.18	2.42	3.16	3.42	4.16	4.49	5.16
	Train from City arrives	1.41	2.11	2.41	3.11	3.41	4.11	4.41	5.11	5.41	6.11	6.41	7.11	7.52	8.41
A	Liverpool Station	1.55	2.25	2.55	3.25	3.55	4.25	4.55	5.25	5.55	6.25	6.45	7.15	8.00	8.45
C	Rose St & Thorn St	2.04	2.34	3.04	3.34	4.04	4.34	5.04	5.34	6.04	6.33	6.53	7.23	8.08	8.53
D	Amalfi St & Boundary Rd	2.07	3.07	4.07	5.07	6.07	6.56	8.10
E	Hill Rd & Reilly St	2.37	3.37	4.37	5.37	6.36	7.26	8.56
F	Hillview Pde & Wonga Rd	2.10	2.40	3.10	3.40	4.10	4.40	5.10	5.40	6.10	6.39	6.58	7.28	8.13	8.58
G	Casula Mall (Kurrajong Rd)	2.15	2.45	3.15	3.45	4.15	4.45	5.15	5.45	6.15	6.44	7.02	7.32	8.17	9.02
H	Old Kurrajong Rd & Hume Hwy	2.17	2.47	3.17	3.47	4.17	4.47	5.17	5.47	6.17	6.46	7.04	7.34	8.19	9.04

Saturday (cont...)		
map ref	Route	866
		pm
B	Liverpool Westfield
	Train from City arrives	9.22
A	Liverpool Station	9.30
C	Rose St & Thorn St	9.38
D	Amalfi St & Boundary Rd	9.40
E	Hill Rd & Reilly St
F	Hillview Pde & Wonga Rd	9.43
G	Casula Mall (Kurrajong Rd)	9.46
H	Old Kurrajong Rd & Hume Hwy

A Timing Points

For your assistance, the symbols located in the timetables refer to corresponding locations on the route map.

See page 8 for route map

Sundays & Public Holidays*																
map ref	Route	866	865	866	865	866	865	866	865	866	865	866	865	866	865	866
		am	am	am	am	am	pm	pm	pm	pm	pm	pm	pm	pm	pm	pm
B	Liverpool Westfield	10.10	11.10	12.25	1.19	2.19	3.23	4.19	5.19
F	Train from City arrives	7.44	8.23	9.22	10.22	11.22	12.22	1.22	2.22	3.22	4.22	5.22	6.22	7.06	7.52	8.41
A	Liverpool Station	7.49	8.34	9.34	10.30	11.30	12.30	1.30	2.30	3.30	4.30	5.30	6.30	7.15	8.00	8.45
C	Rose St & Thorn St	7.55	8.41	9.41	10.37	11.37	12.37	1.37	2.37	3.37	4.37	5.37	6.37	7.22	8.07	8.51
D	Amalfi St & Boundary Rd	7.58	9.44	11.40	1.40	3.40	5.40	7.25	8.54
	Hill Rd & Reilly St	8.44	10.40	12.40	2.40	4.40	6.40	8.10
F	Hillview Pde & Wonga Rd	8.01	8.47	9.47	10.43	11.43	12.43	1.43	2.43	3.43	4.43	5.43	6.43	7.28	8.12	8.56
G	Casula Mall (Kurrajong Rd)	8.05	8.51	9.51	10.47	11.47	12.47	1.47	2.47	3.47	4.47	5.47	6.47	7.31	8.15	8.59
H	Old Kurrajong Rd & Hume Hwy	8.07	8.53	9.53	10.49	11.49	12.49	1.49	2.49	3.49	4.49	5.49	6.49	7.33	8.17

Explanations

- – Bus does not operate past this point.
- This service is usually operated by a wheelchair-accessible bus.

***Sundays & Public Holidays**

The Sunday timetable operates on all public holidays except Easter Saturday when the Saturday timetable operates.

