

Bus Route Numbers

870 Campbelltown to Liverpool via Ingleburn, Harrow Rd & Glenfield.
Service operates seven days a week.

871 Campbelltown to Liverpool via Ingleburn, Glenfield & Leacocks Ln.
Service operates seven days a week.

872 Campbelltown to Liverpool via Ingleburn, Macquarie Fields & Glenfield.
Service operates seven days a week.

How to use this timetable

1. Using the route map provided, find the two timing points you are located between.
2. Locate these two timing points on the timetables.
3. Your bus is scheduled to arrive between the times shown for these points. For example, if your bus stop is situated between timing points **A** and **B** on the map, then the bus is scheduled to arrive between the time listed for **A** and the time listed for **B**.

Further Information



There are additional services operating in this area. Please call 131500 or visit Transport Info for details.

This service is operated by

BUSABOUT
your local bus company

PO Box 158 Hoxton Park NSW 2171
185 Fifteenth Avenue
West Hoxton NSW 2171
Ph: 02 9607 0004
www.busabout.com.au



P.O. Box 263 Ingleburn NSW 1890
66 Atchison Road
Macquarie Fields NSW 2565
Ph: 02 9605 1811
Fax: 02 9605 6360
www.interlinebus.com.au

Look for bus numbers

870

871

872

Campbelltown to Liverpool

Buses Serving
Casula
Campbelltown
Leumeah
Minto
Ingleburn
Glenfield
Liverpool



See back cover for detailed route descriptions

Effective 10 October 2010

Further Information



There are additional services operating in this area. Please call 131500 or visit Transport Info for details.

This service is operated by

BUSABOUT
your local bus company

PO Box 158 Hoxton Park NSW 2171
185 Fifteenth Avenue
West Hoxton NSW 2171
Ph: 02 9607 0004
www.busabout.com.au



P.O. Box 263 Ingleburn NSW 1890
66 Atchison Road
Macquarie Fields NSW 2565
Ph: 02 9605 1811
Fax: 02 9605 6360
www.interlinebus.com.au

Your Region 2 bus operators

BUSABOUT
your local bus company





Route
870/871/872

870 Campbelltown to Liverpool via Ingleburn, Harrow Rd & Glenfield

871 Campbelltown to Liverpool via Ingleburn & Leacocks Ln

872 Campbelltown to Liverpool via Ingleburn & Macquarie Fields

Monday to Friday															
map ref	Route	872	871	872	870	872	870	872	870	872	870	872	870	872	870
	Campbelltown Hospital	6.07	6.16	6.28	6.38	6.58	7.10	7.29
	Macarthur Square	6.11	6.20	6.32	6.42	7.02	7.15	7.34
	Campbelltown Mall	6.15	6.25	6.37	6.47	7.07	7.20	7.39
	Train from City arrives	6.14	6.14	6.29	6.44	7.07	7.17	7.29
	Leumeah Station	6.21	6.31	6.43	6.53	7.13	7.27	7.47
	Parkhill Av & Leumeah Rd	5.40	6.08	6.36	6.58	7.32
	Townson Av & Westmoreland Rd	5.43	6.01	6.11	6.26	6.39	6.49	7.02	7.19	7.36	7.53
	Minto Mall	5.47	6.05	6.15	6.30	6.44	6.54	7.07	7.24	7.41	7.58
	Minto Rd & Ohlfsen Rd	5.52	6.10	6.20	6.35	6.49	7.00	7.13	7.30	7.47	8.04
	Ingleburn Station	5.59	6.17	6.27	6.42	6.56	7.08	7.21	7.38	7.55	8.12
	Train to City departs	6.07	6.30	6.35	6.54	7.02	7.13	7.32	7.45	8.00	8.30
	Harold St & Henderson Rd	6.22	6.47	7.14	7.45	8.18
	Macquarie Fields Shops	5.27	5.57	6.05	6.26	6.34	6.51	7.03	7.18	7.28	7.49	8.02	8.22
	Evelyn St & Eucalyptus Dr	5.32	6.11	6.40	7.09	7.34	8.08
	Glenquarie Shops	5.37	6.00	6.17	6.30	6.46	6.55	7.15	7.22	7.41	7.55	8.14	8.26
	Belmont Rd & Harrow Rd	6.05	6.35	7.00	7.28	8.01	8.31
	Glenfield Station	5.21	5.42	6.09	6.23	6.39	6.52	7.05	7.21	7.33	7.48	8.07	8.20	8.36
	Train to City departs	5.48	6.16	6.33	6.48	7.00	7.15	7.30	7.38	7.54	8.15	8.33	8.46
	The Cross Roads	5.27	5.40	5.48	6.15	6.30	L6.46	6.59	7.12	7.29	L7.41	7.58	C8.15	8.28	L8.43
	Leacocks Ln & Tennant St	5.43	6.49	7.45	U8.47
	Graham Av & Hume Hwy	5.32	5.48	5.53	6.20	6.35	6.55	7.04	7.17	7.34	7.52	8.06	8.26	8.33	8.59
	Liverpool Station	5.40	5.57	6.02	6.29	6.45	7.06	7.16	7.30	7.47	8.05	8.22	8.38	8.45	9.10
	Train to City departs	5.54	6.04	6.11	6.34	6.54	7.11	7.24	7.37	7.54	8.11	8.28	8.54	8.54	9.26

Fares

Passes must be produced for concession discounts or free travel each time a ticket is purchased. Unreadable passes are invalid. Passengers 16 years and over are required to pay full fare unless travelling to and from school or upon presenting a valid school pass or other valid ID.

Lost Property

Please take all items with you before you leave the bus. If you find an item left on the bus, please notify the driver. Lost property enquiries for this service can be made by contacting Busabout on **02 9607 0004** or Interline on **02 9605 1811**.

A Pleasant Environment For All

In the interests of our passengers, please refrain from smoking, eating, drinking or playing loud music on our buses.



Additional Information

Busabout and Interline reserves the right to amend this timetable without prior notice. If you have not used our services for a long period of time you can check if this timetable is still current by visiting our websites **www.busabout.com.au** and **www.interlinebus.com.au** or phoning us on **02 9607 0004** for Busabout and **02 9605 1811** for Interline.

Busabout and Interline endeavours to ensure services depart at the specified times. Timetables may change and buses may be delayed or cancelled due to circumstances beyond Busabout and Interline's control.

Wheelchair-accessible buses operate on selected timetabled services. While Busabout and Interline will endeavour to operate an accessible bus at the time(s) nominated, due to circumstances beyond Busabout and Interline's control, this service may be replaced by an ordinary bus.



Route
870/871/872

870 Campbelltown to Liverpool via Ingleburn, Harrow Rd & Glenfield

871 Campbelltown to Liverpool via Ingleburn & Leacocks Ln

872 Campbelltown to Liverpool via Ingleburn & Macquarie Fields

Monday to Friday (cont...)															
map ref	Route	872	872	870	872	870	872	871	872	870	872	871	872	870	872
	Campbelltown Hospital	7.38	8.07	8.25	8.50	9.05	9.20	9.35	9.50	10.05	10.20	10.35	10.50	11.05
	Macarthur Square	7.43	8.12	8.30	8.55	9.10	9.25	9.40	9.55	10.10	10.25	10.40	10.55	11.10
	Campbelltown Mall	7.48	8.17	8.35	9.00	9.15	9.30	9.45	10.00	10.15	10.30	10.45	11.00	11.15
	Train from City arrives	7.46	8.19	8.26	8.58	9.19	9.29	9.49	9.59	10.19	10.32	10.49	11.02	11.19
	Leumeah Station	7.56	P 8.25	8.43	9.08	9.23	9.38	9.53	10.08	10.23	10.38	10.53	11.08	11.23
	Parkhill Av & Leumeah Rd	8.01	8.30	8.48	9.28	9.58	10.28	10.58	11.28
	Townson Av & Westmoreland Rd	8.05	8.34	8.52	9.13	9.31	9.43	10.01	10.13	10.31	10.43	11.01	11.13	11.31
	Minto Mall	8.11	8.40	8.58	9.18	9.36	9.48	10.06	10.18	10.36	10.48	11.06	11.18	11.36
	Minto Rd & Ohlfsen Rd	8.17	8.46	9.04	9.23	9.41	9.53	10.11	10.23	10.41	10.53	11.11	11.23	11.41
	Ingleburn Station	8.25	8.40	8.54	9.11	9.30	9.48	10.00	10.18	10.30	10.48	11.00	11.18	11.30	11.48
	Train to City departs	8.30	9.00	9.30	9.42	10.00	10.12	10.30	10.42	11.00	11.12	11.30	11.42	12.00
	Harold St & Henderson Rd	R	9.00	9.35	10.05	10.35	11.05	11.35
	Macquarie Fields Shops	8.32	8.52	9.04	9.18	9.38	9.54	10.08	10.24	10.38	10.54	11.08	11.24	11.38	11.54
	Evelyn St & Eucalyptus Dr	8.38	8.58	9.24	10.00	10.30	11.00	11.30	12.00
	Glenquarie Shops	8.44	9.04	9.08	9.30	9.41	10.06	10.11	10.36	10.41	11.06	11.11	11.36	11.41	12.06
	Belmont Rd & Harrow Rd	9.13	9.46	10.46	11.46
	Glenfield Station	8.50	9.10	9.17	9.36	9.50	10.12	10.17	10.42	10.50	11.12	11.17	11.42	11.50	12.12
	Train to City departs	9.01	9.18	9.33	9.48	10.04	10.18	10.33	10.48	11.06	11.18	11.22	11.48	12.06	12.18
	The Cross Roads	8.57	9.17	L 9.24	9.43	9.57	10.19	10.24	10.49	10.57	11.19	11.24	11.49	11.57	12.19
	Leacocks Ln & Tennant St	9.27	10.27	11.27
	Graham Av & Hume Hwy	9.02	9.22	9.32	9.48	10.02	10.24	10.32	10.54	11.02	11.24	11.32	11.54	12.02	12.24
	Liverpool Station	9.12	9.32	9.42	9.58	10.12	10.34	10.42	11.04	11.12	11.34	11.42	12.04	12.12	12.34
	Train to City departs	9.26	9.41	9.56	10.11	10.26	10.41	10.56	11.26	11.26	11.56	11.56	12.26	12.26	12.56

Prams, Strollers and Wheelchairs

Prams and strollers are welcome to be carried on wheelchair accessible buses, subject to the following conditions:

- Wheelchairs have priority at all times.**
- Prams and strollers **MUST NOT** block the aisle.
- Prams and strollers **MUST be folded**, kept clear of the aisle and the child held by the parent or carer if there is no room for a wheelchair.
- Pram brakes MUST be applied** and the parent or carer must keep a firm grip on the pram or stroller **at all times.**
- Passengers **MUST** observe the instructions of drivers at all times.

Interline bus service and Busabout are not responsible or liable for any injury or damages. For more information please call our office on **02 9605 1811**.

Explanations

- C** – On school days bus diverts from Hume Highway via Myall Rd to and from Casula High School.
- L** – Bus operates via Leacocks Ln.
- P** – Bus operates via route 872 (Parkhill Av) between Pembroke Rd and Townson Av.
- R** – On school days bus diverts from Fields Rd via Henderson Rd and Harold St to and from Macquarie Fields High School.
- U** – On school days bus diverts from Hume Hwy via De Meyrick Ave, Reserve Rd and Old Kurrajong Rd back to Hume Hwy.
- – Bus does not operate past this point.
- This service is usually operated by a wheelchair-accessible bus.



Weekday timetable continues on the next page. →



Route
870/871/872

870 Campbelltown to Liverpool via Ingleburn, Harrow Rd & Glenfield

871 Campbelltown to Liverpool via Ingleburn & Leacocks Ln

872 Campbelltown to Liverpool via Ingleburn & Macquarie Fields

Monday to Friday (cont...)															
map ref	Route	871	872	870	872	871	872	870	872	871	872	870	872	870	872
S	Campbelltown Hospital	11.20	11.35	11.50	12.05	12.20	12.35	12.50	1.05	1.20	1.35	1.50	2.05	2.24	2.32
R	Macarthur Square	11.25	11.40	11.55	12.10	12.25	12.40	12.55	1.10	1.25	1.40	1.55	2.10	2.29	2.37
Q	Campbelltown Mall	11.30	11.45	12.00	12.15	12.30	12.45	1.00	1.15	1.30	1.45	2.00	2.15	2.34	2.42
	Train from City arrives	11.29	11.49	11.59	12.19	12.34	12.46	12.59	1.19	1.29	1.49	1.59	2.19	2.29	2.49
P	Leumeah Station	11.38	11.53	12.08	12.23	12.38	12.53	1.08	1.23	1.38	1.53	2.08	2.23	2.42	D 2.50
O	Parkhill Av & Leumeah Rd	11.58	12.28	12.58	1.28	1.58	2.28	2.59
N	Townson Av & Westmoreland Rd	11.43	12.01	12.13	12.31	12.43	1.01	1.13	1.31	1.43	2.01	2.13	2.31	2.47	3.03
M	Minto Mall	11.48	12.06	12.18	12.36	12.48	1.06	1.18	1.36	1.48	2.06	2.18	2.36	2.52	3.08
L	Minto Rd & Ohlfsen Rd	11.53	12.11	12.23	12.41	12.53	1.11	1.23	1.41	1.53	2.11	2.23	2.41	2.57	A 3.13
K	Ingleburn Station	12.00	12.18	12.30	12.48	1.00	1.18	1.30	1.48	2.00	2.18	2.30	2.48	3.04	3.26
	Train to City departs	12.12	12.30	12.42	1.00	1.12	1.27	1.42	1.57	2.08	2.27	2.42	2.57	3.11	3.42
J	Harold St & Henderson Rd	12.05	12.35	1.05	1.35	2.05	2.35	3.15
I	Macquarie Fields Shops	12.08	12.24	12.38	12.54	1.08	1.24	1.38	1.54	2.08	2.25	2.38	2.54	3.19	3.33
H	Evelyn St & Eucalyptus Dr	12.30	1.00	1.30	2.00	2.31	3.00	3.40
G	Glenquarie Shops	12.11	12.36	12.41	1.06	1.11	1.36	1.41	2.06	2.11	2.38	2.41	3.06	3.23	3.47
F	Belmont Rd & Harrow Rd	12.46	1.46	2.46	E 3.28
E	Glenfield Station	12.17	12.42	12.50	1.12	1.17	1.42	1.50	2.12	2.17	2.44	2.50	3.12	3.36	3.54
	Train to City departs	12.23	12.48	1.06	1.18	1.23	1.48	2.03	2.18	2.22	2.52	3.03	3.22	3.48	4.03
D	The Cross Roads	12.24	12.49	12.57	1.19	1.24	1.49	1.57	2.19	2.24	2.51	L 2.57	3.19	3.44	4.02
C	Leacocks Ln & Tennant St	12.27	1.27	2.27	3.00
B	Graham Av & Hume Hwy	12.32	12.54	1.02	1.24	1.32	1.54	2.02	2.24	2.32	2.56	3.05	3.24	3.49	4.07
A	Liverpool Station	12.42	1.04	1.12	1.34	1.42	2.04	2.12	2.34	2.42	3.06	3.15	3.34	3.59	4.17
	Train to City departs	12.56	1.17	1.26	1.41	1.56	2.11	2.17	2.41	2.56	3.11	3.25	3.43	4.11	4.26



For Monday to Friday timetables from Liverpool to Campbelltown go to page 13
For Route Map see page 24



Route 870/871/872

870 Campbelltown to Liverpool via Ingleburn, Harrow Rd & Glenfield
871 Campbelltown to Liverpool via Ingleburn & Leacocks Ln
872 Campbelltown to Liverpool via Ingleburn & Macquarie Fields

Monday to Friday (cont...)															
map ref	Route	870	872	870	872	870	872	870	872	870	872	870	872	870	872
S	Campbelltown Hospital	2.44	3.00	3.14	3.40	4.15	4.45	4.55	5.13	5.28	5.45	6.00	6.15
R	Macarthur Square	2.49	3.05	3.19	3.45	4.00	4.20	4.37	4.50	5.00	5.18	5.33	5.50	6.05	6.20
Q	Campbelltown Mall	2.54	3.10	G3.24	3.50	4.05	4.25	4.42	4.55	5.05	5.23	5.38	5.55	6.10	6.25
	Train from City arrives	2.49	2.59	3.29	3.49	3.59	4.29	4.46	4.59	4.59	5.26	5.41	5.56	6.11	6.27
P	Leumeah Station	3.02	3.18	3.37	3.58	4.13	4.33	4.50	5.03	5.13	5.31	5.46	6.03	6.18	6.33
N	Parkhill Av & Leumeah Rd	3.23	4.03	4.38	5.08	5.36	6.08	6.38
O	Townson Av & Westmoreland Rd	3.08	3.27	3.43	4.07	4.19	4.42	4.56	5.12	5.19	5.40	5.52	6.12	6.24	6.42
M	Minto Mall	3.14	3.32	3.48	4.12	4.24	4.47	5.01	5.17	5.24	5.45	5.57	6.17	6.29	6.47
L	Minto Rd & Ohlfsen Rd	3.20	3.38	3.54	4.18	4.30	4.53	5.07	5.23	5.30	5.50	6.02	6.22	6.34	6.52
K	Ingleburn Station	M3.28	3.46	4.02	4.26	4.38	5.01	5.15	5.31	5.38	5.58	6.09	6.29	6.41	6.59
	Train to City departs	3.42	4.00	4.12	4.30	4.46	5.11	5.30	5.42	5.45	6.12	6.15	6.41	6.45	7.11
J	Harold St & Henderson Rd	3.41	4.08	4.44	5.21	5.44	6.15	6.47
I	Macquarie Fields Shops	3.45	3.53	4.12	4.33	4.48	5.08	5.25	5.38	5.48	6.05	6.18	6.35	6.50	7.05
H	Evelyn St & Eucalyptus Dr	3.59	4.39	5.14	5.44	6.11	6.41	7.11
G	Glenquarie Shops	3.49	4.05	4.16	4.45	4.52	5.20	5.29	5.50	5.52	6.17	6.22	6.47	6.54	7.16
F	Belmont Rd & Harrow Rd	E3.54	4.22	4.57	5.34	5.57	6.27	6.59
E	Glenfield Station	4.02	4.11	4.26	4.51	5.01	5.26	5.38	5.56	6.01	6.23	6.31	6.53	7.03	7.21
	Train to City departs	4.06	4.18	4.36	5.03	5.05	5.36	5.48	6.06	6.06	6.29	6.36	7.07	7.07	7.31
D	The Cross Roads	L4.10	4.19	4.34	4.59	L5.09	5.33	5.45	6.03	L6.08	6.30	6.38	7.00	L7.10	7.27
C	Leacocks Ln & Tennant St	4.13	5.12	6.11	7.13
B	Graham Av & Hume Hwy	4.18	4.24	4.39	5.04	5.17	5.38	5.50	6.08	6.16	6.35	6.43	7.05	7.18	7.32
A	Liverpool Station	4.28	4.34	4.49	5.14	5.27	5.48	6.00	6.18	6.26	6.44	6.52	7.14	7.27	7.41
	Train to City departs	4.41	4.46	4.56	5.26	5.41	5.56	6.10	6.26	6.41	6.49	7.01	7.23	7.31	7.55

Explanations

- A** – On school days bus diverts from Cumberland Rd via Sackville St, Collins Prm, Oxford Rd, Cumberland Rd, Norfolk St to Ingleburn Station.
- D** – On school days bus diverts from Pembroke Rd via Burrendong Rd to Leumeah Public School, then Wyangala Cr, Leumeah Rd to Parkhill Ave.
- E** – Bus diverts from Belmont Rd via Canterbury Rd, Harrow Rd, Newtown Rd, Salisbury Ave and Railway Pde to Glenfield Station.
- G** – On school days bus diverts from Hurley St via Dumaresq St to St Johns School, then Campbelltown High School and continues via Oxley Moore St to Queen St.
- L** – Bus operates via Leacocks Ln.
- M** – On school days bus diverts via Harold St to and from Macquarie Fields High School.
- – Bus does not operate past this point.
- This service is usually operated by a wheelchair-accessible bus.

A Timing Points

For your assistance, the symbols located in the timetables refer to corresponding locations on the route map.

Weekday timetable continues on the next page. →



Route
870/871/872

870 Campbelltown to Liverpool via Ingleburn, Harrow Rd & Glenfield

871 Campbelltown to Liverpool via Ingleburn & Leacocks Ln

872 Campbelltown to Liverpool via Ingleburn & Macquarie Fields

Monday to Friday (cont...)													
map ref	Route	870	872	870	872	872	870	872	872	870	872	870	872
		pm	pm	pm	pm	pm	pm	pm	pm	pm	pm	pm	pm
	Campbelltown Hospital	6.25	6.40	6.50	7.10	7.35	7.50	8.00	8.30	8.50	9.30	9.50	10.30
	Macarthur Square	6.30	6.45	6.55	7.14	7.39	7.54	8.04	8.34	8.54	9.34	9.54	10.34
	Campbelltown Mall	6.35	6.50	7.00	7.18	7.43	7.58	8.08	8.38	8.58	9.38	9.58	10.38
	Train from City arrives	6.27	6.53	6.53	7.19	7.44	7.59	8.14	8.28	8.59	9.30	9.59	10.39
	Leumeah Station	6.43	6.58	7.07	7.25	7.50	8.05	8.19	8.45	9.05	9.45	10.05	10.45
	Parkhill Av & Leumeah Rd	7.03	7.29	7.54	8.23	8.49	9.48	10.48
	Townson Av & Westmoreland Rd	6.48	7.06	7.12	7.32	7.57	8.10	8.26	8.52	9.10	9.51	10.10	10.51
	Minto Mall	6.53	7.11	7.16	7.36	8.01	8.14	8.30	8.56	9.14	9.55	10.14	10.55
	Minto Rd & Ohlfsen Rd	6.58	7.16	7.21	7.41	8.06	8.19	8.35	9.01	9.19	9.59	10.18	10.59
	Ingleburn Station	7.05	7.23	7.28	7.48	8.13	8.26	8.42	9.08	9.26	10.05	10.24	11.05
	Train to City departs	7.11	7.30	7.35	8.00	8.30	8.30	8.55	9.29	9.41	10.11	10.29	11.14
	Harold St & Henderson Rd	7.10	7.33	8.31	9.31	10.29
	Macquarie Fields Shops	7.13	7.28	7.36	7.53	8.18	8.34	8.47	9.13	9.34	10.10	10.32	11.10
	Evelyn St & Eucalyptus Dr	7.34	7.59	8.24	8.53	9.19	10.15	11.15
	Glenquarie Shops	7.16	7.39	7.39	8.04	8.29	8.37	8.58	9.24	9.37	10.20	10.35	11.20
	Belmont Rd & Harrow Rd	7.43	8.41	9.41	10.39
	Glenfield Station	7.44	7.47	8.34	8.45	9.29	9.45	10.43
	Train to City departs	7.51	7.51	8.50	8.50	9.34	9.54	10.47
	The Cross Roads	7.53	8.40	8.51	9.35	9.51
	Leacocks Ln & Tennant St
	Graham Av & Hume Hwy	7.58	8.45	8.55	9.39	9.54
	Liverpool Station	8.07	8.54	9.04	9.48	10.02
	Train to City departs	8.11	9.00	9.11	9.55	10.25

Explanations

.... – Bus does not operate past this point.

– This service is usually operated by a wheelchair-accessible bus.

For Monday to Friday timetables from Liverpool to Campbelltown go to page 13
For Route Map see page 24



Route 870/871/872

870 Campbelltown to Liverpool via Ingleburn, Harrow Rd & Glenfield

871 Campbelltown to Liverpool via Ingleburn & Leacocks Ln

872 Campbelltown to Liverpool via Ingleburn & Macquarie Fields

Saturday																
map ref	Route	872	870	872	870	872	870	872	871	872	870	872	871	872	870	872
S	Campbelltown Hospital	6.43	7.10	7.23	7.38	8.05	8.20	8.35	8.50	9.05
R	Macarthur Square	6.47	7.14	7.27	7.42	8.10	8.25	8.40	8.55	9.10
Q	Campbelltown Mall	6.52	7.19	7.32	7.47	8.15	8.30	8.45	9.00	9.15
	Train from City arrives	6.50	7.19	7.19	7.49	8.19	8.19	8.49	8.49	9.19
P	Leumeah Station	6.58	7.26	7.39	7.54	8.23	8.38	8.53	9.08	9.23
O	Parkhill Av & Leumeah Rd	6.20	7.02	7.30	7.58	8.28	8.58	9.28
N	Townson Av & Westmoreland Rd	6.23	7.05	7.33	7.44	8.01	8.13	8.31	8.43	9.01	9.13	9.31
M	Minto Mall	6.27	7.09	7.37	7.48	8.06	8.18	8.36	8.48	9.06	9.18	9.36
L	Minto Rd & Ohlfsen Rd	6.32	7.14	7.42	7.53	8.11	8.23	8.41	8.53	9.11	9.23	9.41
K	Ingleburn Station	6.39	7.21	7.49	8.00	8.18	8.30	8.48	9.00	9.18	9.30	9.48
	Train to City departs	6.43	7.34	8.04	8.04	8.34	8.34	9.04	9.04	9.34	9.34	10.04
J	Harold St & Henderson Rd	8.05	8.35	9.05	9.35
I	Macquarie Fields Shops	5.51	6.18	6.44	7.18	7.26	7.46	7.54	8.08	8.24	8.38	8.54	9.08	9.24	9.38	9.54
H	Evelyn St & Eucalyptus Dr	5.56	6.50	7.32	8.00	8.30	9.00	9.30	10.00
G	Glenquarie Shops	6.01	6.21	6.55	7.21	7.37	7.49	8.06	8.11	8.36	8.41	9.06	9.11	9.36	9.41	10.06
F	Belmont Rd & Harrow Rd	6.25	7.25	7.53	8.46	9.46
E	Glenfield Station	6.06	6.29	7.00	7.29	7.42	7.57	8.12	8.17	8.42	8.50	9.12	9.17	9.42	9.50	10.12
	Train to City departs	6.10	6.40	7.10	7.35	7.49	8.05	8.18	8.35	8.49	9.05	9.19	9.35	9.49	9.57	10.19
D	The Cross Roads	6.12	L6.35	7.06	L7.35	7.49	8.04	8.19	8.24	8.49	8.57	9.19	9.24	9.49	9.57	10.19
C	Leacocks Ln & Tennant St	6.38	7.38	8.27	9.27
B	Graham Av & Hume Hwy	6.17	6.43	7.11	7.43	7.54	8.09	8.24	8.32	8.54	9.02	9.24	9.32	9.54	10.02	10.24
A	Liverpool Station	6.26	6.52	7.20	7.52	8.04	8.19	8.34	8.42	9.04	9.12	9.34	9.42	10.04	10.12	10.34
	Train to City departs	6.35	6.57	7.27	7.57	8.13	8.27	8.43	8.57	9.13	9.27	9.43	9.57	10.27	10.27	10.43

Explanations

- L – Bus operates via Leacocks Ln.
- – Bus does not operate past this point.
- This service is usually operated by a wheelchair-accessible bus.

For Saturday timetables from Liverpool to Campbelltown go to page 18. For Route Map see page 24.

Timing Points

For your assistance, the symbols located in the timetables refer to corresponding locations on the route map.

Saturday timetable continues on the next page. →



Route
870/871/872

870 Campbelltown to Liverpool via Ingleburn, Harrow Rd & Glenfield

































871 Campbelltown to Liverpool via Ingleburn & Leacocks Ln

872 Campbelltown to Liverpool via Ingleburn & Macquarie Fields

Saturday (cont...)																
map ref	Route	871	872	870	872	871	872	870	872	871	872	870	872	871	872	870
S	Campbelltown Hospital	9.20	9.35	9.50	10.05	10.20	10.35	10.50	11.05	11.20	11.35	11.50	12.05	12.20	12.35	12.50
R	Macarthur Square	9.25	9.40	9.55	10.10	10.25	10.40	10.55	11.10	11.25	11.40	11.55	12.10	12.25	12.40	12.55
Q	Campbelltown Mall	9.30	9.45	10.00	10.15	10.30	10.45	11.00	11.15	11.30	11.45	12.00	12.15	12.30	12.45	1.00
	Train from City arrives	9.19	9.41	9.51	10.11	10.21	10.41	10.51	11.11	11.21	11.41	11.51	12.11	12.21	12.41	12.56
P	Leumeah Station	9.38	9.53	10.08	10.23	10.38	10.53	11.08	11.23	11.38	11.53	12.08	12.23	12.38	12.53	1.08
O	Parkhill Av & Leumeah Rd	9.58	10.28	10.58	11.28	11.58	12.28	12.58
N	Townson Av & Westmoreland Rd	9.43	10.01	10.13	10.31	10.43	11.01	11.13	11.31	11.43	12.01	12.13	12.31	12.43	1.01	1.13
M	Minto Mall	9.48	10.06	10.18	10.36	10.48	11.06	11.18	11.36	11.48	12.06	12.18	12.36	12.48	1.06	1.18
L	Minto Rd & Ohlfsen Rd	9.53	10.11	10.23	10.41	10.53	11.11	11.23	11.41	11.53	12.11	12.23	12.41	12.53	1.11	1.23
K	Ingleburn Station	10.00	10.18	10.30	10.48	11.00	11.18	11.30	11.48	12.00	12.18	12.30	12.48	1.00	1.18	1.30
	Train to City departs	10.04	10.34	10.34	11.04	11.04	11.34	11.34	12.04	12.04	12.34	12.34	1.04	1.04	1.34	1.34
J	Harold St & Henderson Rd	10.05	10.35	11.05	11.35	12.05	12.35	1.05	1.35
I	Macquarie Fields Shops	10.08	10.24	10.38	10.54	11.08	11.24	11.38	11.54	12.08	12.24	12.38	12.54	1.08	1.24	1.38
H	Evelyn St & Eucalyptus Dr	10.30	11.00	11.30	12.00	12.30	1.00	1.30
G	Glenquarie Shops	10.11	10.36	10.41	11.06	11.11	11.36	11.41	12.06	12.11	12.36	12.41	1.06	1.11	1.36	1.41
F	Belmont Rd & Harrow Rd	10.46	11.46	12.46	1.46
E	Glenfield Station	10.17	10.42	10.50	11.12	11.17	11.42	11.50	12.12	12.17	12.42	12.50	1.12	1.17	1.42	1.50
	Train to City departs	10.35	10.49	11.05	11.19	11.35	11.49	12.05	12.19	12.35	12.49	1.05	1.19	1.35	1.49	2.05
D	The Cross Roads	10.24	10.49	10.57	11.19	11.24	11.49	11.57	12.19	12.24	12.49	12.57	1.19	1.24	1.49	1.57
C	Leacocks Ln & Tennant St	10.27	11.27	12.27	1.27
B	Graham Av & Hume Hwy	10.32	10.54	11.02	11.24	11.32	11.54	12.02	12.24	12.32	12.54	1.02	1.24	1.32	1.54	2.02
A	Liverpool Station	10.42	11.04	11.12	11.34	11.42	12.04	12.12	12.34	12.42	1.04	1.12	1.34	1.42	2.04	2.12
	Train to City departs	10.57	11.13	11.27	11.43	11.57	12.13	12.27	12.43	12.57	1.13	1.27	1.43	1.57	2.13	2.27



For Saturday timetables from Liverpool to Campbelltown go to page 18
For Route Map see page 24

Saturday (cont...)																
map ref	Route	872	871	872	870	872	871	872	870	872	871	872	870	872	871	872
	Campbelltown Hospital	1.05	1.20	1.35	1.50	2.05	2.20	2.35	2.50	3.05	3.20	3.35	3.50	4.05	4.20	4.35
	Macarthur Square	1.10	1.25	1.40	1.55	2.10	2.25	2.40	2.55	3.10	3.25	3.40	3.55	4.10	4.25	4.40
	Campbelltown Mall	1.15	1.30	1.45	2.00	2.15	2.30	2.45	3.00	3.15	3.30	3.45	4.00	4.15	4.30	4.45
	Train from City arrives	1.12	1.21	1.41	1.51	2.11	2.21	2.41	2.51	3.11	3.21	3.41	3.51	4.11	4.21	4.41
	Leumeah Station	1.23	1.38	1.53	2.08	2.23	2.38	2.53	3.08	3.23	3.38	3.53	4.08	4.23	4.38	4.53
	Parkhill Av & Leumeah Rd	1.28	1.58	2.28	2.58	3.28	3.58	4.28	4.58
	Townson Av & Westmoreland Rd	1.31	1.43	2.01	2.13	2.31	2.43	3.01	3.13	3.31	3.43	4.01	4.13	4.31	4.43	5.01
	Minto Mall	1.36	1.48	2.06	2.18	2.36	2.48	3.06	3.18	3.36	3.48	4.06	4.18	4.36	4.48	5.06
	Minto Rd & Ohlfsen Rd	1.41	1.53	2.11	2.23	2.41	2.53	3.11	3.23	3.41	3.53	4.11	4.23	4.41	4.53	5.11
	Ingleburn Station	1.48	2.00	2.18	2.30	2.48	3.00	3.18	3.30	3.48	4.00	4.18	4.30	4.48	5.00	5.18
	Train to City departs	2.04	2.04	2.34	2.34	3.04	3.04	3.34	3.34	4.04	4.04	4.34	4.34	5.04	5.04	5.34
	Harold St & Henderson Rd	2.05	2.35	3.05	3.35	4.05	4.35	5.05
	Macquarie Fields Shops	1.54	2.08	2.24	2.38	2.54	3.08	3.24	3.38	3.54	4.08	4.24	4.38	4.54	5.08	5.24
	Evelyn St & Eucalyptus Dr	2.00	2.30	3.00	3.30	4.00	4.30	5.00	5.30
	Glenquarie Shops	2.06	2.11	2.36	2.41	3.06	3.11	3.36	3.41	4.06	4.11	4.36	4.41	5.06	5.11	5.36
	Belmont Rd & Harrow Rd	2.46	3.46	4.46
	Glenfield Station	2.12	2.17	2.42	2.50	3.12	3.17	3.42	3.50	4.12	4.17	4.42	4.50	5.12	5.17	5.42
	Train to City departs	2.19	2.35	2.49	3.05	3.19	3.35	4.05	4.05	4.19	4.35	4.49	5.05	5.19	5.35	5.49
	The Cross Roads	2.19	2.24	2.49	2.57	3.19	3.24	3.49	3.57	4.19	4.24	4.49	4.57	5.19	5.24	5.49
	Leacocks Ln & Tennant St	2.27	3.27	4.27	5.27
	Graham Av & Hume Hwy	2.24	2.32	2.54	3.02	3.24	3.32	3.54	4.02	4.24	4.32	4.54	5.02	5.24	5.32	5.54
	Liverpool Station	2.34	2.42	3.04	3.12	3.34	3.42	4.04	4.12	4.34	4.42	5.04	5.12	5.34	5.42	6.04
	Train to City departs	2.43	2.57	3.13	3.27	3.43	3.57	4.13	4.27	4.43	4.57	5.13	5.27	5.43	5.57	6.27


Explanations

.... – Bus does not operate past this point.

 – This service is usually operated by a wheelchair-accessible bus.

A Timing Points

For your assistance, the symbols located in the timetables refer to corresponding locations on the route map.

 Saturday timetable continues on the next page. →



Route 870/871/872

870 Campbelltown to Liverpool via Ingleburn, Harrow Rd & Glenfield

871 Campbelltown to Liverpool via Ingleburn & Leacocks Ln

872 Campbelltown to Liverpool via Ingleburn & Macquarie Fields

Saturday (cont...)																	
map ref	Route	870	872	871	872	870	872	870	872	870	872	872	870	872	870	872	
	Campbelltown Hospital	4.50	5.05	5.20	5.35	5.50	6.05	6.20	6.35	6.50	7.05	7.30	7.50	8.30	8.45	9.30	10.30
	Macarthur Square	4.55	5.10	5.25	5.40	5.55	6.10	6.25	6.40	6.55	7.09	7.34	7.54	8.34	8.49	9.34	10.34
	Campbelltown Mall	5.00	5.15	5.30	5.45	6.00	6.15	6.30	6.45	7.00	7.14	7.38	7.58	8.38	8.53	9.38	10.38
	Train from City arrives	4.51	5.11	5.21	5.41	5.51	6.13	6.21	6.41	6.51	7.11	7.41	7.51	8.41	8.49	9.41	10.41
	Leumeah Station	5.08	5.23	5.38	5.53	6.08	6.23	6.37	6.52	7.07	7.23	7.46	8.05	8.45	8.59	9.45	10.45
	Parkhill Av & Leumeah Rd	5.28	5.58	6.27	6.56	7.27	7.50	8.49	9.48	10.48
	Townson Av & Westmoreland Rd	5.13	5.31	5.43	6.01	6.13	6.30	6.42	6.59	7.12	7.30	7.53	8.10	8.52	9.04	9.51	10.51
	Minto Mall	5.18	5.36	5.48	6.06	6.18	6.34	6.46	7.03	7.16	7.34	7.57	8.14	8.56	9.08	9.55	10.55
	Minto Rd & Ohlfsen Rd	5.23	5.41	5.53	6.11	6.23	6.39	6.51	7.08	7.21	7.39	8.02	8.19	9.01	9.13	9.59	10.59
	Ingleburn Station	5.30	5.48	6.00	6.18	6.30	6.46	6.58	7.15	7.28	7.46	8.09	8.26	9.08	9.20	10.05	11.05
	Train to City departs	5.34	6.04	6.04	6.34	6.34	7.04	7.04	7.34	7.34	8.04	8.13	8.34	9.13	9.34	10.13	11.13
	Harold St & Henderson Rd	5.35	6.05	6.34	7.02	7.32	8.31	9.25
	Macquarie Fields Shops	5.38	5.54	6.08	6.23	6.37	6.51	7.05	7.20	7.35	7.51	8.14	8.34	9.13	9.28	10.10	11.10
	Evelyn St & Eucalyptus Dr	6.00	6.29	6.57	7.26	7.57	8.20	9.19	10.15	11.15
	Glenquarie Shops	5.41	6.05	6.11	6.34	6.40	7.02	7.08	7.31	7.38	8.02	8.25	8.37	9.24	9.31	10.20	11.20
	Belmont Rd & Harrow Rd	5.46	6.44	7.12	7.42	8.41	9.35
	Glenfield Station	5.50	6.10	6.16	6.39	6.48	7.07	7.16	7.36	7.46	8.30	8.45	9.29	9.39
	Train to City departs	6.10	6.19	6.40	6.49	7.10	7.13	7.40	7.40	8.10	8.40	8.49	9.40	9.49
	The Cross Roads	5.57	6.16	6.22	6.54	7.13	7.42	7.52	8.36	8.51	9.35
	Leacocks Ln & Tennant St	6.25
	Graham Av & Hume Hwy	6.02	6.21	6.30	6.59	7.18	7.47	7.57	8.41	8.55	9.39
	Liverpool Station	6.12	6.30	6.39	7.08	7.27	7.56	8.06	8.50	9.04	9.48
	Train to City departs	6.27	6.35	6.57	7.27	7.35	8.05	8.27	8.57	9.27	9.57

Explanations

.... – Bus does not operate past this point.

– This service is usually operated by a wheelchair-accessible bus.

A Timing Points

For your assistance, the symbols located in the timetables refer to corresponding locations on the route map.

For Saturday timetables from Liverpool to Campbelltown go to page 18
For Route Map see page 24



Route
870/871/872

870 Campbelltown to Liverpool via Ingleburn, Harrow Rd & Glenfield

871 Campbelltown to Liverpool via Ingleburn & Leacocks Ln

872 Campbelltown to Liverpool via Ingleburn & Macquarie Fields

Sundays & Public Holidays*																		
map ref	Route	872	870	872	871	872	870	872	871	872	870	872	871	872	870	872	871	872
S	Campbelltown Hospital	7.23	7.55	8.20	8.55	9.20	9.55	10.20	10.55	11.20	11.55	12.20
R	Macarthur Square	7.27	7.59	8.24	8.59	9.24	9.59	10.24	10.59	11.24	11.59	12.24
Q	Campbelltown Mall	7.31	8.04	8.29	9.04	9.29	10.04	10.29	11.04	11.29	12.04	12.29
	Train from City arrives	7.19	7.49	8.19	8.49	9.19	9.51	10.21	10.51	11.21	11.51	12.21
P	Leumeah Station	7.37	8.11	8.36	9.11	9.36	10.11	10.36	11.11	11.36	12.11	12.36
N	Parkhill Av & Leumeah Rd	7.41	8.40	9.40	10.40	11.40	12.40
O	Townson Av & Westmoreland Rd	6.45	7.44	8.16	8.43	9.16	9.43	10.16	10.43	11.16	11.43	12.16	12.43
M	Minto Mall	6.49	7.48	8.20	8.47	9.20	9.47	10.20	10.47	11.20	11.47	12.20	12.47
L	Minto Rd & Ohlfsen Rd	6.53	7.52	8.25	8.52	9.25	9.52	10.25	10.52	11.25	11.52	12.25	12.52
K	Ingleburn Station	7.00	7.59	8.32	8.59	9.32	9.59	10.32	10.59	11.32	11.59	12.32	12.59
	Train to City departs	7.04	8.04	8.43	9.04	9.43	10.04	10.43	11.04	11.43	12.04	12.43	1.04
J	Harold St & Henderson Rd	8.36	9.36	10.36	11.36	12.36
I	Macquarie Fields Shops	7.05	8.04	8.39	9.04	9.39	10.04	10.39	11.04	11.39	12.04	12.39	1.04
H	Evelyn St & Eucalyptus Dr	7.11	8.10	9.10	10.10	11.10	12.10	1.10
G	Glenquarie Shops	6.49	7.16	7.48	8.15	8.42	9.15	9.42	10.15	10.42	11.15	11.42	12.15	12.42	1.15
F	Belmont Rd & Harrow Rd	7.51	9.46	11.46
E	Glenfield Station	5.38	6.08	6.32	6.54	7.21	7.55	8.20	8.47	9.20	9.50	10.20	10.47	11.20	11.50	12.20	12.47	1.20
	Train to City departs	7.10	7.35	8.05	8.35	9.05	9.35	9.57	10.35	11.05	11.35	12.05	12.35	1.05	1.35
D	The Cross Roads	5.43	6.13	6.38	7.00	7.27	8.01	8.26	8.53	9.26	9.56	10.26	10.53	11.26	11.56	12.26	12.53	1.26
C	Leacocks Ln & Tennant St	7.03	8.56	10.56	12.56
B	Graham Av & Hume Hwy	5.47	6.17	6.42	7.07	7.32	8.06	8.31	9.01	9.31	10.01	10.31	11.01	11.31	12.01	12.31	1.01	1.31
A	Liverpool Station	5.55	6.25	6.50	7.15	7.40	8.15	8.40	9.10	9.40	10.10	10.40	11.10	11.40	12.10	12.40	1.10	1.40
	Train to City departs	6.05	6.35	6.57	7.27	7.57	8.27	8.57	9.27	9.57	10.27	10.57	11.27	11.57	12.27	12.57	1.27	1.57

Explanations

.... – Bus does not operate past this point.

– This service is usually operated by a wheelchair-accessible bus.

For Sunday timetables from Liverpool to Campbelltown go to page 22.
For Route Map see page 24.

*Sundays & Public Holidays

The Sunday timetable operates on all public holidays except Easter Saturday when the Saturday timetable operates.

Sunday timetable continues on the next page. →



Route 870/871/872

870 Campbelltown to Liverpool via Ingleburn, Harrow Rd & Glenfield
871 Campbelltown to Liverpool via Ingleburn & Leacocks Ln
872 Campbelltown to Liverpool via Ingleburn & Macquarie Fields

Sundays & Public Holidays* (cont...)																			
map ref	Route	870	872	871	872	870	872	871	872	870	872	870	872	870	872	870	872	872	
	Campbelltown Hospital	12.55	1.20	1.55	2.20	2.55	3.20	3.55	4.20	4.55	5.20	5.55	6.20	6.55	7.15	7.45	8.15	8.45	9.45
	Macarthur Square	12.59	1.24	1.59	2.24	2.59	3.24	3.59	4.24	4.59	5.24	5.59	6.24	6.59	7.19	7.49	8.18	8.48	9.48
	Campbelltown Mall	1.04	1.29	2.04	2.29	3.04	3.29	4.04	4.29	5.04	5.29	6.04	6.29	7.03	7.23	7.53	8.22	8.52	9.52
	Train from City arrives	12.56	1.21	1.51	2.21	2.51	3.21	3.51	4.21	4.51	5.21	5.51	6.21	6.51	7.21	7.51	8.19	8.49	9.49
	Leumeah Station	1.11	1.36	2.11	2.36	3.11	3.36	4.11	4.36	5.11	5.36	6.11	6.35	7.09	7.29	7.59	8.28	8.58	9.58
	Parkhill Av & Leumeah Rd	1.40	2.40	3.40	4.40	5.40	6.39	7.33	8.31	9.01	10.01
	Townson Av & Westmoreland Rd	1.16	1.43	2.16	2.43	3.16	3.43	4.16	4.43	5.16	5.43	6.16	6.42	7.14	7.36	8.04	8.34	9.04	10.04
	Minto Mall	1.20	1.47	2.20	2.47	3.20	3.47	4.20	4.47	5.20	5.47	6.20	6.46	7.18	7.40	8.08	8.38	9.08	10.08
	Minto Rd & Ohlfsen Rd	1.25	1.52	2.25	2.52	3.25	3.52	4.25	4.52	5.25	5.52	6.24	6.50	7.22	7.44	8.12	8.42	9.12	10.12
	Ingleburn Station	1.32	1.59	2.32	2.59	3.32	3.59	4.32	4.59	5.32	5.59	6.31	6.57	7.28	7.50	8.18	8.48	9.18	10.18
	Train to City departs	1.43	2.04	2.43	3.04	3.37	4.04	4.43	5.04	5.43	6.04	6.43	7.04	7.34	8.04	8.34	9.04	9.34	10.34
	Harold St & Henderson Rd	1.36	2.36	3.36	4.36	5.36	6.35	7.32	8.22
	Macquarie Fields Shops	1.39	2.04	2.39	3.04	3.39	4.04	4.39	5.04	5.39	6.04	6.38	7.02	7.35	7.55	8.25	8.53	9.23	10.23
	Evelyn St & Eucalyptus Dr	2.10	3.10	4.10	5.10	6.10	7.08	8.00	8.58	9.28	10.28
	Glenquarie Shops	1.42	2.15	2.42	3.15	3.42	4.15	4.42	5.15	5.42	6.15	6.41	7.13	7.38	8.05	8.28	9.03	9.32	10.32
	Belmont Rd & Harrow Rd	1.46	3.46	5.46	6.45	7.42	8.32
	Glenfield Station	1.50	2.20	2.47	3.20	3.50	4.20	4.47	5.20	5.50	6.20	6.49	7.18	7.46	8.10	8.36	9.08
	Train to City departs	2.05	2.35	3.05	3.35	4.05	4.35	5.05	5.35	6.10	6.40	7.10	7.40	7.49	8.19	8.40	9.19
	The Cross Roads	1.56	2.26	2.53	3.26	3.56	4.26	4.53	5.26	5.56	6.26	6.55	7.24	7.52	8.41	9.13
	Leacocks Ln & Tennant St	2.56	4.56
	Graham Av & Hume Hwy	2.01	2.31	3.01	3.31	4.01	4.31	5.01	5.31	6.01	6.30	6.59	7.28	7.56	8.45	9.17
	Liverpool Station	2.10	2.40	3.10	3.40	4.10	4.40	5.10	5.40	6.10	6.38	7.07	7.36	8.04	8.53	9.25
	Train to City departs	2.27	2.57	3.27	3.57	4.27	4.57	5.27	5.57	6.27	6.57	7.27	7.57	8.27	8.57	9.35

Explanations

- – Bus does not operate past this point.
- This service is usually operated by a wheelchair-accessible bus.











A Timing Points

For your assistance, the symbols located in the timetables refer to corresponding locations on the route map.

*Sundays & Public Holidays

The Sunday timetable operates on all public holidays except Easter Saturday when the Saturday timetable operates.

- For Sunday timetables from Liverpool to Campbelltown go to page 22.
- For Route Map see page 24.


Monday to Friday															
map ref	Route	870	872	870	872	870	872	870	872	870	872	870	872	870	872
		am	am	am	am	am	am	am	am	am	am	am	am	am	am
	Train from City arrives	5.42	5.47	5.47	6.27	6.45	7.00	7.14	7.28	7.45
A	Liverpool Station	5.46	6.02	6.07	6.34	6.50	7.11	7.21	7.37	7.58
B	Graham Av & Hume Hwy	5.53	L 6.09	6.14	6.42	6.58	L 7.20	7.30	7.46	8.08
C	Leacocks Ln & Tennant St	6.13	7.24
D	The Cross Roads	5.57	6.16	6.18	6.47	7.03	7.27	7.35	7.51	8.13
	Train from City arrives	6.00	6.16	6.19	6.46	7.06	7.29	7.34	7.51	8.13
E	Glenfield Station	5.58	6.04	6.23	6.25	6.54	7.11	7.35	7.43	N 7.59
F	Belmont Rd & Harrow Rd	6.01	6.27	6.58	7.39	8.07
G	Glenquarie Shops	5.17	5.35	5.39	6.05	6.09	6.31	6.31	7.03	7.17	7.44	7.49	8.12	8.27
H	Evelyn St & Eucalyptus Dr	5.22	5.44	6.14	6.36	7.23	7.55	8.33
I	Macquarie Fields Shops	5.27	5.39	5.49	6.09	6.19	6.35	6.42	7.07	7.29	7.49	8.01	8.17	8.39
J	Harold St & Henderson Rd	5.42	6.12	6.38	7.11	7.53	M 8.21
	Train from City arrives	5.17	5.36	5.51	6.06	6.21	6.36	6.36	7.09	7.33	7.50	7.50	8.18	8.41
K	Ingleburn Station	5.34	5.48	5.56	6.18	6.26	6.44	6.50	7.17	7.37	7.59	8.09	8.32	8.47
L	Minto Rd & Ohlfsen Rd	5.28	5.40	5.54	6.02	6.24	6.33	6.51	6.57	7.24	7.44	8.07	8.17	8.40	8.54
M	Minto Mall	5.33	5.45	5.59	6.07	6.29	6.38	6.56	7.03	7.30	7.50	8.13	8.23	8.46	9.00
N	Townson Av & Westmoreland Rd	5.37	5.49	6.03	6.11	6.33	6.42	7.00	7.08	P 7.35	7.55	8.18	8.28	8.51	9.05
O	Parkhill Av & Leumeah Rd	5.52	6.14	6.45	7.11	7.38	7.58	8.31	9.08
P	Leumeah Station	5.42	5.56	6.08	6.18	6.38	6.49	7.06	7.16	7.43	8.03	8.24	8.36	8.57	9.12
	Train to City departs	5.53	6.03	6.23	6.23	6.47	6.55	7.25	7.25	7.48	8.08	8.33	8.53	9.05	9.23
Q	Campbelltown Mall	5.48	6.02	6.14	6.24	6.44	6.56	7.13	7.24	7.51	8.11	B 8.34	F 8.49	9.05	9.20
R	Macarthur Square	5.52	6.07	6.19	6.29	6.49	7.01	7.18	7.29	7.56	8.16	8.39	8.54	9.10	9.25
S	Campbelltown Hospital	5.56	6.11	6.23	6.33	6.53	7.05	7.22	7.33	8.00	8.20	8.43	8.58	9.14	9.29


Explanations

- B** – On school days bus diverts from Queen St via Chamberlain St, Moore-Oxley St and Dumaresq St to Hurley St.
- F** – On school days bus diverts from Queen St via Chamberlain St, Moore-Oxley St, Dumaresq St, Lindesay St, Cordeaux St, Moore-Oxley St and Dumaresq St to Hurley St.
- L** – Bus operates via Leacocks Ln.
- M** – On school days bus diverts via Harold St to and from Macquarie Fields High School.
- N** – Bus operates via Railway Pde, Salisbury Ave, Newtown Rd, Harrow Rd and Canterbury Rd to Belmont Rd.
- P** – Bus operates via Route 872 (Parkhill Ave) between Pembroke Rd and Townson Ave.

.... – Bus does not operate past this point.

 – This service is usually operated by a wheelchair-accessible bus.

 For Monday to Friday timetables from Campbelltown to Liverpool go to page 2. For Route Map see page 24.

 Weekday timetable continues on the next page. →



Route
870/871/872

870 Liverpool to Campbelltown via Glenfield, Harrow Rd & Ingleburn











871 Liverpool to Campbelltown via Leacocks Ln & Ingleburn

872 Liverpool to Campbelltown via Macquarie Fields & Ingleburn

Monday to Friday (cont...)															
map ref	Route	870	872	871	872	870	872	871	872	870	872	871	872	870	872
	Train from City arrives	8.00	8.24	8.44	8.51	9.15	9.15	9.40	9.47	10.12	10.17	10.43	10.43	11.10	11.16
A	Liverpool Station	8.10	8.30	8.50	9.00	9.20	9.30	9.50	10.00	10.20	10.30	10.50	11.00	11.20	11.30
B	Graham Av & Hume Hwy	8.20	8.39	8.59	9.09	9.29	9.39	9.59	10.09	10.29	10.39	10.59	11.09	11.29	11.39
C	Leacocks Ln & Tennant St	8.27	9.03	10.03	11.03
D	The Cross Roads	8.31	8.44	9.07	9.14	9.34	9.44	10.07	10.14	10.34	10.44	11.07	11.14	11.34	11.44
	Train from City arrives	8.31	8.45	9.05	9.16	9.35	9.46	10.06	10.16	10.36	10.46	11.06	11.16	11.36	11.46
E	Glenfield Station	8.38	8.51	9.14	9.21	9.41	9.51	10.14	10.21	10.41	10.51	11.14	11.21	11.41	11.51
F	Belmont Rd & Harrow Rd	8.42	9.44	10.44	11.44
G	Glenquarie Shops	8.47	8.56	9.19	9.26	9.49	9.56	10.19	10.26	10.49	10.56	11.19	11.26	11.49	11.56
H	Evelyn St & Eucalyptus Dr	9.02	9.32	10.02	10.32	11.02	11.32	12.02
I	Macquarie Fields Shops	8.52	9.08	9.23	9.38	9.53	10.08	10.23	10.38	10.53	11.08	11.23	11.38	11.53	12.08
J	Harold St & Henderson Rd	8.56	9.26	9.56	10.26	10.56	11.26	11.56
	Train from City arrives	8.50	9.11	9.21	9.41	9.51	10.11	10.24	10.41	10.54	11.11	11.27	11.41	11.57	12.11
K	Ingleburn Station	9.02	9.16	9.32	9.46	10.02	10.16	10.32	10.46	11.02	11.16	11.32	11.46	12.02	12.16
L	Minto Rd & Ohlfsen Rd	9.09	9.23	9.39	9.53	10.09	10.23	10.39	10.53	11.09	11.23	11.39	11.53	12.09	12.23
M	Minto Mall	9.15	9.29	9.45	9.59	10.15	10.29	10.45	10.59	11.15	11.29	11.45	11.59	12.15	12.29
N	Townson Av & Westmoreland Rd	9.20	9.34	9.50	10.04	10.20	10.34	10.50	11.04	11.20	11.34	11.50	12.04	12.20	12.34
O	Parkhill Av & Leumeah Rd	9.37	10.07	10.37	11.07	11.37	12.07	12.37
P	Leumeah Station	9.25	9.41	9.55	10.11	10.25	10.41	10.55	11.11	11.25	11.41	11.55	12.11	12.25	12.41
	Train to City departs	9.35	9.53	10.05	10.23	10.35	10.53	11.05	11.23	11.35	11.53	12.05	12.23	12.35	12.53
Q	Campbelltown Mall	9.33	9.49	10.03	10.19	10.33	10.49	11.03	11.19	11.33	11.49	12.03	12.19	12.33	12.49
R	Macarthur Square	9.38	9.54	10.08	10.24	10.38	10.54	11.08	11.24	11.38	11.54	12.08	12.24	12.38	12.54
S	Campbelltown Hospital	9.42	9.58	10.12	10.28	10.42	10.58	11.12	11.28	11.42	11.58	12.12	12.28	12.42	12.58



For Monday to Friday timetables from Campbelltown to Liverpool go to page 2
For Route Map see page 24

Monday to Friday (cont...)															
map ref	Route	871	872	870	872	871	872	870	872	871	872	870	872	872	870
	Train from City arrives	11.40	11.46	12.15	12.15	12.29	12.48	1.08	1.08	1.36	1.51	2.00	2.21	2.35	2.35
A	Liverpool Station	11.50	12.00	12.20	12.30	12.50	12.57	1.15	1.25	1.45	2.00	2.20	2.28	2.53	V 2.50
B	Graham Av & Hume Hwy	11.59	12.09	12.29	12.39	12.59	1.06	1.24	1.34	1.54	2.10	L 2.30	2.38	3.03	T 3.00
C	Leacocks Ln & Tennant St	12.03	1.03	1.58	2.34	3.16
D	The Cross Roads	12.07	12.14	12.34	12.44	1.07	1.11	1.29	1.39	2.02	2.15	2.38	2.43	3.08	3.20
	Train from City arrives	12.06	12.16	12.35	12.46	1.06	1.13	1.16	1.36	1.46	2.16	2.36	2.46	3.06	3.22
E	Glenfield Station	12.14	12.21	12.41	12.51	1.14	1.18	1.36	1.46	2.09	2.24	2.45	2.53	3.15	3.27
F	Belmont Rd & Harrow Rd	12.44	1.39	2.49	3.32
G	Glenquarie Shops	12.19	12.26	12.49	12.56	1.19	1.23	1.44	1.51	2.14	2.30	2.54	3.00	3.21	3.38
H	Evelyn St & Eucalyptus Dr	12.32	1.02	1.29	1.57	2.37	3.06	H 3.27
I	Macquarie Fields Shops	12.23	12.38	12.53	1.08	1.23	1.35	1.48	2.03	2.18	2.43	2.58	3.12	3.37	3.43
J	Harold St & Henderson Rd	12.26	12.56	1.26	1.51	2.21	3.01	3.46
	Train from City arrives	12.26	12.39	12.51	1.11	1.21	1.21	1.51	1.51	2.21	2.41	2.51	3.11	3.37	3.41
K	Ingleburn Station	12.32	12.46	1.02	1.16	1.32	1.43	1.57	2.11	2.27	2.51	K 3.12	3.20	3.45	3.53
L	Minto Rd & Ohlfsen Rd	12.39	12.53	1.09	1.23	1.39	1.50	2.04	2.18	2.34	2.58	3.22	3.28	3.53	4.01
M	Minto Mall	12.45	12.59	1.15	1.29	1.45	1.56	2.10	2.24	2.40	3.04	3.28	3.34	3.59	4.07
N	Townson Av & Westmoreland Rd	12.50	1.04	1.20	1.34	1.50	2.01	2.15	2.29	2.45	3.09	3.33	3.39	4.04	4.12
O	Parkhill Av & Leumeah Rd	1.07	1.37	2.04	2.32	3.12	3.43	4.08
P	Leumeah Station	12.55	1.11	1.25	1.41	1.55	2.08	2.20	2.36	2.50	3.16	3.38	3.47	4.12	4.17
	Train to City departs	1.05	1.20	1.35	1.50	2.01	2.20	2.35	2.50	3.04	3.23	3.53	3.53	4.23	4.23
Q	Campbelltown Mall	1.03	1.19	1.33	1.49	2.03	2.16	2.28	2.44	2.58	3.24	3.46	3.55	4.20	4.25
R	Macarthur Square	1.08	1.24	1.38	1.54	2.08	2.21	2.33	2.49	3.03	3.29	3.51	4.00	4.25	4.30
S	Campbelltown Hospital	1.12	1.28	1.42	1.58	2.12	2.25	2.37	2.53	3.07	3.33	4.04	4.34

Explanations

H – On school days bus diverts from Astelia St via Harold St to and from Macquarie Fields High School.


K – On school days bus diverts via Sackville St Primary School and does not operate along Cumberland Rd.

L – Bus operates via Leacocks Ln.

T – On school days bus diverts via Casula High School. Bus operates via Leacocks Ln.

V – During school vacation, bus departs Liverpool Station at 3.01pm.

.... – Bus does not operate past this point.


 – This service is usually operated by a wheelchair-accessible bus.

A Timing Points

For your assistance, the symbols located in the timetables refer to corresponding locations on the route map.

Train Times

The train times shown in this booklet are effective from 23 October 2011. Subsequent changes to train times may occur during the currency of these bus timetables.

 Weekday timetable continues on the next page. →



Route
870/871/872

870 Liverpool to Campbelltown via Glenfield, Harrow Rd & Ingleburn















871 Liverpool to Campbelltown via Leacocks Ln & Ingleburn

872 Liverpool to Campbelltown via Macquarie Fields & Ingleburn

Monday to Friday (cont...)															
map ref	Route	870	872	870	872	870	872	870	872	870	872	870	872	870	872
	Train from City arrives	3.07	3.15	3.30	3.45	4.01	4.15	4.30	4.44	5.00	5.20	5.31	5.49	6.05	6.20
A	Liverpool Station	3.15	3.25	3.40	3.50	4.10	4.25	4.40	4.55	5.05	5.25	5.40	5.55	6.10	6.25
B	Graham Av & Hume Hwy	3.25	3.35	L3.51	4.02	L4.23	4.38	L4.53	5.08	L5.18	5.38	L5.53	6.08	L6.23	6.37
C	Leacocks Ln & Tennant St	3.56	4.28	4.58	5.23	5.58	6.28
D	The Cross Roads	3.30	3.40	4.00	4.07	4.32	4.44	5.02	5.14	5.27	5.44	6.02	6.14	6.32	6.42
	Train from City arrives	3.33	3.36	4.04	4.07	4.36	4.46	5.06	5.19	5.29	5.49	6.04	6.14	6.34	6.44
E	Glenfield Station	3.38	3.48	4.09	4.16	4.41	4.53	5.11	5.24	5.36	5.54	6.11	6.23	6.40	6.49
F	Belmont Rd & Harrow Rd	3.42	4.13	4.45	5.15	5.40	6.15	6.43
G	Glenquarie Shops	3.47	3.54	4.18	4.22	4.50	4.59	5.20	5.30	5.45	6.00	6.20	6.29	6.48	6.55
H	Evelyn St & Eucalyptus Dr	4.00	4.28	5.05	5.36	6.06	6.35	7.01
I	Macquarie Fields Shops	3.52	4.06	4.23	4.34	4.55	5.11	5.25	5.42	5.49	6.12	6.24	6.41	6.52	7.07
J	Harold St & Henderson Rd	3.56	4.27	4.59	5.28	5.52	6.27	6.55
	Train from City arrives	3.51	4.09	4.21	4.38	4.51	5.12	5.24	5.42	5.54	6.14	6.19	6.43	6.59	7.06
K	Ingleburn Station	4.03	4.14	4.35	4.43	5.06	5.20	5.35	5.50	5.59	6.20	6.34	6.49	7.04	7.14
L	Minto Rd & Ohlfsen Rd	4.11	4.22	4.43	4.51	5.14	5.28	5.43	5.58	6.06	6.27	6.41	6.56	7.11	7.21
M	Minto Mall	4.17	4.28	4.49	4.57	5.20	5.34	5.49	6.04	6.12	6.33	6.46	7.01	7.16	7.26
N	Townson Av & Westmoreland Rd	4.22	4.33	4.54	5.02	5.25	5.39	5.54	6.09	6.17	6.38	6.51	7.05	7.20	7.30
O	Parkhill Av & Leumeah Rd	4.37	5.06	5.43	6.12	6.41	7.08	7.33
P	Leumeah Station	4.28	4.41	5.00	5.10	5.31	5.47	6.00	6.16	6.22	6.45	7.12	7.25	7.37
	Train to City departs	4.35	4.52	5.08	5.23	5.38	5.53	6.08	6.23	6.34	6.54	7.23	7.34	7.43
Q	Campbelltown Mall	4.36	4.49	5.08	5.18	5.39	5.55	6.08	6.24	6.30	6.52	7.19	7.32	7.44
R	Macarthur Square	4.41	4.54	5.13	5.23	5.44	6.00	6.13	6.29	6.35	6.57	7.24	7.37	7.49
S	Campbelltown Hospital	4.45	4.58	5.17	5.27	5.48	6.04	6.17	6.33	6.39	7.01	7.28	7.41	7.53




For Monday to Friday timetables from Campbelltown to Liverpool go to page 2
For Route Map see page 24

Monday to Friday (cont...)												
map ref	Route	870	872	871	870	871	872	870	872	870	872	870
		pm	pm	pm	pm	pm	pm	pm	pm	pm	pm	pm
	Train from City arrives	6.31	6.47	6.52	7.13	7.28	7.58	8.28	8.57	9.10	9.44	10.10
A	Liverpool Station	6.40	6.55	7.00	7.25	7.35	8.03	8.33	9.02	9.15	9.55	10.15
B	Graham Av & Hume Hwy	L6.51	7.05	7.09	7.33	7.43	8.11	8.41	9.10	9.23	10.03	10.23
C	Leacocks Ln & Tennant St	6.56	7.14	7.47
D	The Cross Roads	7.00	7.10	7.38	7.51	8.16	8.45	9.14	9.27	10.07	10.26
	Train from City arrives	7.01	7.16	7.35	8.16	8.46	9.18	9.26	10.26
E	Glenfield Station	7.07	7.20	7.44	7.57	8.22	8.51	9.23	9.33	10.13	10.31
F	Belmont Rd & Harrow Rd	7.10	7.47	8.54	9.36	10.34
G	Glenquarie Shops	7.15	7.25	7.51	8.26	8.58	9.27	9.40	10.38
H	Evelyn St & Eucalyptus Dr	7.31	8.32	9.33
I	Macquarie Fields Shops	7.19	7.37	7.55	8.37	9.02	9.38	9.44	10.41
J	Harold St & Henderson Rd	7.22	7.58	9.05	9.47
	Train from City arrives	7.21	7.36	7.51	8.41	8.51	9.40	9.51
K	Ingleburn Station	7.28	7.44	8.03	8.46	9.10	9.45	9.55
L	Minto Rd & Ohlfsen Rd	7.35	7.51	8.10	8.53	9.16	9.51	10.01
M	Minto Mall	7.40	7.56	8.15	8.58	9.21	9.56	10.06
N	Townson Av & Westmoreland Rd	7.44	8.00	8.19	9.02	9.25	10.00	10.09
O	Parkhill Av & Leumeah Rd	8.03	9.05	10.03
P	Leumeah Station	8.07	8.24	9.09	9.30	10.07
	Train to City departs	8.23	8.48	9.22	9.34	10.22
Q	Campbelltown Mall	8.14	8.31	9.15	9.36	10.13
R	Macarthur Square	8.19	8.35	9.19	9.40	10.17
S	Campbelltown Hospital	8.23	8.39	9.23	9.44	10.21

Explanations

L – Bus operates via Leacocks Ln.

.... – Bus does not operate past this point.

 – This service is usually operated by a wheelchair-accessible bus.

A Timing Points

For your assistance, the symbols located in the timetables refer to corresponding locations on the route map.



Route
870/871/872

870 Liverpool to Campbelltown via Glenfield, Harrow Rd & Ingleburn

871 Liverpool to Campbelltown via Leacocks Ln & Ingleburn

872 Liverpool to Campbelltown via Macquarie Fields & Ingleburn

Saturday																
map ref	Route	870	872	870	872	872	871	872	870	872	871	872	870	872	871	872
	Train from City arrives	5.53	6.27	6.52	7.22	7.52	8.11	8.23	8.41	8.52
A	Liverpool Station	6.08	6.36	6.57	7.30	8.00	8.20	8.30	8.50	9.00
B	Graham Av & Hume Hwy	6.16	6.44	7.05	7.39	8.09	8.29	8.39	8.59	9.09
C	Leacocks Ln & Tennant St	7.09	J8.03	9.03
D	The Cross Roads	6.19	6.49	7.13	7.44	8.07	8.14	8.34	8.44	9.07	9.14
	Train from City arrives	6.07	6.38	7.07	7.37	7.37	8.07	8.07	8.37	8.37	9.07	9.07
E	Glenfield Station	6.24	6.55	7.19	7.41	7.51	8.14	8.21	8.41	8.51	9.14	9.21
F	Belmont Rd & Harrow Rd	6.27	7.44	8.44
G	Glenquarie Shops	5.49	6.09	6.31	6.35	6.59	7.23	7.26	7.49	7.56	8.19	8.26	8.49	8.56	9.19	9.26
H	Evelyn St & Eucalyptus Dr	6.14	6.40	7.05	7.32	8.02	8.32	9.02	9.32
I	Macquarie Fields Shops	5.53	6.19	6.35	6.45	7.11	7.27	7.38	7.53	8.08	8.23	8.38	8.53	9.08	9.23	9.38
J	Harold St & Henderson Rd	5.56	6.38	7.30	7.56	8.26	8.56	9.26
	Train from City arrives	6.12	6.39	6.43	7.12	7.12	7.42	7.42	8.12	8.12	8.42	8.42	9.12	9.12	9.33
K	Ingleburn Station	6.01	6.26	6.43	6.52	7.19	7.35	7.46	8.02	8.16	8.32	8.46	9.02	9.16	9.32	9.46
L	Minto Rd & Ohlfsen Rd	6.07	6.32	6.49	6.59	7.26	7.42	7.53	8.09	8.23	8.39	8.53	9.09	9.23	9.39	9.53
M	Minto Mall	6.11	6.36	6.53	7.04	7.31	7.47	7.59	8.15	8.29	8.45	8.59	9.15	9.29	9.45	9.59
N	Townson Av & Westmoreland Rd	6.15	6.40	6.57	7.08	7.35	7.51	8.04	8.20	8.34	8.50	9.04	9.20	9.34	9.50	10.04
O	Parkhill Av & Leumeah Rd	6.43	7.11	7.38	8.07	8.37	9.07	9.37	10.07
P	Leumeah Station	6.19	6.47	7.02	7.15	7.42	7.56	8.11	8.25	8.41	8.55	9.11	9.25	9.41	9.55	10.11
	Train to City departs	6.27	6.57	7.06	7.27	7.57	8.05	8.27	8.36	8.57	9.06	9.27	9.36	9.57	10.06	10.27
Q	Campbelltown Mall	6.26	6.54	7.09	7.22	7.49	8.03	8.19	8.33	8.49	9.03	9.19	9.33	9.49	10.03	10.19
R	Macarthur Square	6.31	6.59	7.14	7.27	7.54	8.08	8.24	8.38	8.54	9.08	9.24	9.38	9.54	10.08	10.24
S	Campbelltown Hospital	6.35	7.03	7.18	7.31	7.58	8.12	8.28	8.42	8.58	9.12	9.28	9.42	9.58	10.12	10.28



For Saturday timetables from Campbelltown to Liverpool go to page 7
For Route Map see page 24



Route
870/871/872

870 Liverpool to Campbelltown via Glenfield, Harrow Rd & Ingleburn

871 Liverpool to Campbelltown via Leacocks Ln & Ingleburn

872 Liverpool to Campbelltown via Macquarie Fields & Ingleburn

Saturday (cont...)																	
map ref	Route	870	872	871	872	870	872	871	872	870	872	871	872	870	872	871	
		am	am	am	am	am	am	am	am	am	am	am	am	pm	pm	pm	pm
	Train from City arrives	9.11	9.22	9.41	9.52	10.11	10.22	10.41	10.52	11.11	11.22	11.41	11.52	12.11	12.22	12.39	
A	Liverpool Station	9.20	9.30	9.50	10.00	10.20	10.30	10.50	11.00	11.20	11.30	11.50	12.00	12.20	12.30	12.50	
B	Graham Av & Hume Hwy	9.29	9.39	9.59	10.09	10.29	10.39	10.59	11.09	11.29	11.39	11.59	12.09	12.29	12.39	12.59	
C	Leacocks Ln & Tennant St	10.03	11.03	12.03	1.03	
D	The Cross Roads	9.34	9.44	10.07	10.14	10.34	10.44	11.07	11.14	11.34	11.44	12.07	12.14	12.34	12.44	1.07	
	Train from City arrives	9.28	9.44	10.09	10.14	10.28	10.44	11.09	11.14	11.28	11.44	12.09	12.14	12.28	12.46	1.09	
E	Glenfield Station	9.41	9.51	10.14	10.21	10.41	10.51	11.14	11.21	11.41	11.51	12.14	12.21	12.41	12.51	1.14	
F	Belmont Rd & Harrow Rd	9.44	10.44	11.44	12.44	
G	Glenquarie Shops	9.49	9.56	10.19	10.26	10.49	10.56	11.19	11.26	11.49	11.56	12.19	12.26	12.49	12.56	1.19	
H	Evelyn St & Eucalyptus Dr	10.02	10.32	11.02	11.32	12.02	12.32	1.02	
I	Macquarie Fields Shops	9.53	10.08	10.23	10.38	10.53	11.08	11.23	11.38	11.53	12.08	12.23	12.38	12.53	1.08	1.23	
J	Harold St & Henderson Rd	9.56	10.26	10.56	11.26	11.56	12.26	12.56	1.26	
	Train from City arrives	9.44	10.03	10.14	10.33	10.44	11.03	11.14	11.33	11.44	12.03	12.14	12.33	12.49	1.04	1.14	
K	Ingleburn Station	10.02	10.16	10.32	10.46	11.02	11.16	11.32	11.46	12.02	12.16	12.32	12.46	1.02	1.16	1.32	
L	Minto Rd & Ohlfsen Rd	10.09	10.23	10.39	10.53	11.09	11.23	11.39	11.53	12.09	12.23	12.39	12.53	1.09	1.23	1.39	
M	Minto Mall	10.15	10.29	10.45	10.59	11.15	11.29	11.45	11.59	12.15	12.29	12.45	12.59	1.15	1.29	1.45	
N	Townson Av & Westmoreland Rd	10.20	10.34	10.50	11.04	11.20	11.34	11.50	12.04	12.20	12.34	12.50	1.04	1.20	1.34	1.50	
O	Parkhill Av & Leumeah Rd	10.37	11.07	11.37	12.07	12.37	1.07	1.37	
P	Leumeah Station	10.25	10.41	10.55	11.11	11.25	11.41	11.55	12.11	12.25	12.41	12.55	1.11	1.25	1.41	1.55	
	Train to City departs	10.36	10.57	11.06	11.27	11.36	11.57	12.06	12.27	12.36	12.57	1.06	1.27	1.36	1.57	2.06	
Q	Campbelltown Mall	10.33	10.49	11.03	11.19	11.33	11.49	12.03	12.19	12.33	12.49	1.03	1.19	1.33	1.49	2.03	
R	Macarthur Square	10.38	10.54	11.08	11.24	11.38	11.54	12.08	12.24	12.38	12.54	1.08	1.24	1.38	1.54	2.08	
S	Campbelltown Hospital	10.42	10.58	11.12	11.28	11.42	11.58	12.12	12.28	12.42	12.58	1.12	1.28	1.42	1.58	2.12	

Explanations

J – Bus commences from Leacocks Ln and Hume Hwy 2 minutes earlier.

.... – Bus does not operate past this point.

– This service is usually operated by a wheelchair-accessible bus.

Timing Points

For your assistance, the symbols located in the timetables refer to corresponding locations on the route map.

Saturday timetable continues on the next page. →



Route
870/871/872

870 Liverpool to Campbelltown via Glenfield, Harrow Rd & Ingleburn

871 Liverpool to Campbelltown via Leacocks Ln & Ingleburn

872 Liverpool to Campbelltown via Macquarie Fields & Ingleburn

Saturday (cont...)																
map ref	Route	872	870	872	871	872	870	872	871	872	870	872	871	872	870	872
	Train from City arrives	12.53	1.11	1.22	1.41	1.52	2.11	2.22	2.41	2.52	3.11	3.22	3.41	3.52	4.11	4.22
A	Liverpool Station	1.00	1.20	1.30	1.50	2.00	2.20	2.30	2.50	3.00	3.20	3.30	3.50	4.00	4.20	4.30
B	Graham Av & Hume Hwy	1.09	1.29	1.39	1.59	2.09	2.29	2.39	2.59	3.09	3.29	3.39	3.59	4.09	4.29	4.39
C	Leacocks Ln & Tennant St	2.03	3.03	4.03
D	The Cross Roads	1.14	1.34	1.44	2.07	2.14	2.34	2.44	3.07	3.14	3.34	3.44	4.07	4.14	4.34	4.44
	Train from City arrives	1.15	1.28	1.44	2.09	2.14	2.28	2.44	3.09	3.14	3.28	3.44	4.09	4.14	4.28	4.44
E	Glenfield Station	1.21	1.41	1.51	2.14	2.21	2.41	2.51	3.14	3.21	3.41	3.51	4.14	4.21	4.41	4.51
F	Belmont Rd & Harrow Rd	1.44	2.44	3.44	4.44
G	Glenquarie Shops	1.26	1.49	1.56	2.19	2.26	2.49	2.56	3.19	3.26	3.49	3.56	4.19	4.26	4.49	4.56
H	Evelyn St & Eucalyptus Dr	1.32	2.02	2.32	3.02	3.32	4.02	4.32	5.02
I	Macquarie Fields Shops	1.38	1.53	2.08	2.23	2.38	2.53	3.08	3.23	3.38	3.53	4.08	4.23	4.38	4.53	5.08
J	Harold St & Henderson Rd	1.56	2.26	2.56	3.26	3.56	4.26	4.56
	Train from City arrives	1.33	1.44	2.03	2.14	2.33	2.44	3.03	3.14	3.33	3.44	4.03	4.14	4.33	4.44	5.03
K	Ingleburn Station	1.46	2.02	2.16	2.32	2.46	3.02	3.16	3.32	3.46	4.02	4.16	4.32	4.46	5.02	5.16
L	Minto Rd & Ohlfsen Rd	1.53	2.09	2.23	2.39	2.53	3.09	3.23	3.39	3.53	4.09	4.23	4.39	4.53	5.09	5.23
M	Minto Mall	1.59	2.15	2.29	2.45	2.59	3.15	3.29	3.45	3.59	4.15	4.29	4.45	4.59	5.15	5.29
N	Townson Av & Westmoreland Rd	2.04	2.20	2.34	2.50	3.04	3.20	3.34	3.50	4.04	4.20	4.34	4.50	5.04	5.20	5.34
O	Parkhill Av & Leumeah Rd	2.07	2.37	3.07	3.37	4.07	4.37	5.07	5.37
P	Leumeah Station	2.11	2.25	2.41	2.55	3.11	3.25	3.41	3.55	4.11	4.25	4.41	4.55	5.11	5.25	5.41
	Train to City departs	2.27	2.36	2.57	3.06	3.27	3.30	3.57	4.06	4.27	4.36	4.57	5.06	5.27	5.36	5.57
Q	Campbelltown Mall	2.19	2.33	2.49	3.03	3.19	3.33	3.49	4.03	4.19	4.33	4.49	5.03	5.19	5.33	5.49
R	Macarthur Square	2.24	2.38	2.54	3.08	3.24	3.38	3.54	4.08	4.24	4.38	4.54	5.08	5.24	5.38	5.54
S	Campbelltown Hospital	2.28	2.42	2.58	3.12	3.28	3.42	3.58	4.12	4.28	4.42	4.58	5.12	5.28	5.42	5.58



For Saturday timetables from Campbelltown to Liverpool go to page 7
For Route Map see page 24



Route
870/871/872

870 Liverpool to Campbelltown via Glenfield, Harrow Rd & Ingleburn

871 Liverpool to Campbelltown via Leacocks Ln & Ingleburn

872 Liverpool to Campbelltown via Macquarie Fields & Ingleburn

Saturday (cont...)																
map ref	Route	871	872	870	872	871	872	870	872	872	870	872	872	870	872	
	Train from City arrives	4.41	4.52	5.11	5.22	5.41	5.53	6.11	6.22	6.52	7.11	7.22	7.52	8.11	8.52	9.52
A	Liverpool Station	4.50	5.00	5.20	5.30	5.50	6.00	6.25	6.35	7.00	7.25	7.35	8.00	8.25	9.00	10.00
B	Graham Av & Hume Hwy	4.59	5.09	5.29	5.39	5.59	6.09	6.34	6.43	7.08	7.33	7.43	8.08	8.33	9.08	10.08
C	Leacocks Ln & Tennant St	5.03	6.03
D	The Cross Roads	5.07	5.14	5.34	5.44	6.07	6.14	6.39	6.48	7.13	7.38	7.48	8.13	8.37	9.12	10.12
	Train from City arrives	5.09	5.14	5.28	5.43	6.09	6.13	6.39	7.09	7.39	8.07	8.37	9.06
E	Glenfield Station	5.14	5.21	5.41	5.51	6.14	6.21	6.45	6.54	7.19	7.44	7.54	8.19	8.43	9.18	10.18
F	Belmont Rd & Harrow Rd	5.44	6.48	7.47	8.46
G	Glenquarie Shops	5.19	5.26	5.49	5.56	6.19	6.26	6.52	7.23	7.51	8.23	8.50	9.22
H	Evelyn St & Eucalyptus Dr	5.32	6.02	6.32	7.29	8.29	9.28
I	Macquarie Fields Shops	5.23	5.38	5.53	6.08	6.23	6.37	6.56	7.34	7.55	8.34	8.54	9.33
J	Harold St & Henderson Rd	5.26	5.56	6.59	7.58	8.57
	Train from City arrives	5.14	5.33	5.44	6.14	6.33	7.03	7.33	7.44	8.42	8.42	9.42
K	Ingleburn Station	5.32	5.46	6.02	6.18	6.45	7.07	7.41	8.03	8.46	9.02	9.46
L	Minto Rd & Ohlfsen Rd	5.39	5.53	6.09	6.25	6.52	7.14	7.48	8.10	8.53	9.08	9.52
M	Minto Mall	5.45	5.59	6.15	6.30	6.57	7.19	7.53	8.15	8.58	9.13	9.57
N	Townson Av & Westmoreland Rd	5.50	6.04	6.19	6.34	7.01	7.23	7.57	8.19	9.02	9.16	10.00
O	Parkhill Av & Leumeah Rd	6.07	6.37	7.04	8.00	9.05	10.03
P	Leumeah Station	5.55	6.11	6.24	6.41	7.08	7.28	8.04	8.24	9.09	10.07
	Train to City departs	6.06	6.27	6.36	6.57	7.27	7.36	8.27	8.36	9.27	10.27
Q	Campbelltown Mall	6.03	6.18	6.31	6.48	7.15	7.35	8.11	8.31	9.15	10.13
R	Macarthur Square	6.08	6.23	6.36	6.53	7.20	7.40	8.16	8.35	9.19	10.17
S	Campbelltown Hospital	6.12	6.27	6.40	6.57	7.24	7.44	8.20	8.39	9.23	10.21

Explanations

.... – Bus does not operate past this point.

– This service is usually operated by a wheelchair-accessible bus.

A Timing Points

For your assistance, the symbols located in the timetables refer to corresponding locations on the route map.



Route
870/871/872

870 Liverpool to Campbelltown via Glenfield, Harrow Rd & Ingleburn

871 Liverpool to Campbelltown via Leacocks Ln & Ingleburn

872 Liverpool to Campbelltown via Macquarie Fields & Ingleburn

Sundays & Public Holidays*																	
map ref	Route	870	872	870	872	871	872	870	872	871	872	870	872	871	872	870	872
	Train from City arrives	5.53	6.11	6.52	7.22	7.44	8.11	8.41	9.11	9.41	10.11	10.41	11.11	11.41	12.11	12.48	1.11
A	Liverpool Station	6.00	6.30	6.58	7.28	7.55	8.25	8.55	9.25	9.55	10.25	10.55	11.25	11.55	12.25	12.55	1.25
B	Graham Av & Hume Hwy	6.07	6.37	7.05	7.35	8.03	8.33	9.03	9.33	10.03	10.33	11.03	11.33	12.03	12.33	1.03	1.33
C	Leacocks Ln & Tennant St	8.07	10.07	12.07
D	The Cross Roads	6.11	6.41	7.09	7.39	8.11	8.38	9.08	9.38	10.11	10.38	11.08	11.38	12.11	12.38	1.08	1.38
	Train from City arrives	6.07	6.38	7.07	7.37	8.07	8.37	9.07	9.39	10.09	10.39	11.09	11.39	12.09	12.28	1.09	1.39
E	Glenfield Station	6.17	6.47	7.15	7.45	8.17	8.44	9.14	9.44	10.17	10.44	11.14	11.44	12.17	12.44	1.14	1.44
F	Belmont Rd & Harrow Rd	6.20	7.18	9.17	11.17	1.17
G	Glenquarie Shops	6.24	6.51	7.22	7.49	8.21	8.48	9.21	9.48	10.21	10.48	11.21	11.48	12.21	12.48	1.21	1.48
H	Evelyn St & Eucalyptus Dr	6.56	7.54	8.54	9.54	10.54	11.54	12.54	1.54
I	Macquarie Fields Shops	6.28	7.01	7.26	7.59	8.25	8.59	9.25	9.59	10.25	10.59	11.25	11.59	12.25	12.59	1.25	1.59
J	Harold St & Henderson Rd	6.31	7.29	8.28	9.28	10.28	11.28	12.28	1.28
	Train from City arrives	6.12	7.03	7.12	8.03	8.12	9.03	9.12	10.03	10.14	11.03	11.14	12.03	12.14	12.49	1.14	2.03
K	Ingleburn Station	6.36	7.08	7.34	8.07	8.33	9.07	9.33	10.07	10.33	11.07	11.33	12.07	12.33	1.07	1.33	2.07
L	Minto Rd & Ohlfsen Rd	6.43	7.15	7.41	8.14	8.40	9.14	9.40	10.14	10.40	11.14	11.40	12.14	12.40	1.14	1.40	2.14
M	Minto Mall	6.48	7.20	7.46	8.19	8.45	9.19	9.45	10.19	10.45	11.19	11.45	12.19	12.45	1.19	1.45	2.19
N	Townson Av & Westmoreland Rd	6.52	7.24	7.50	8.23	8.49	9.23	9.49	10.23	10.49	11.23	11.49	12.23	12.49	1.23	1.49	2.23
O	Parkhill Av & Leumeah Rd	7.27	8.26	9.26	10.26	11.26	12.26	1.26	2.26
P	Leumeah Station	6.56	7.31	7.55	8.30	8.54	9.30	9.54	10.30	10.54	11.30	11.54	12.30	12.54	1.30	1.54	2.30
	Train to City departs	7.06	7.36	8.05	8.36	9.06	9.36	10.06	10.36	11.06	11.36	12.06	12.36	1.06	1.36	2.06	2.36
Q	Campbelltown Mall	7.02	7.37	8.01	8.37	9.01	9.37	10.01	10.37	11.01	11.37	12.01	12.37	1.01	1.37	2.01	2.37
R	Macarthur Square	7.06	7.42	8.06	8.42	9.06	9.42	10.06	10.42	11.06	11.42	12.06	12.42	1.06	1.42	2.06	2.42
S	Campbelltown Hospital	7.10	7.46	8.10	8.46	9.10	9.46	10.10	10.46	11.10	11.46	12.10	12.46	1.10	1.46	2.10	2.46



For Sunday timetables from Campbelltown to Liverpool go to page 11
For Route Map see page 24



Route 870/871/872

870 Liverpool to Campbelltown via Glenfield, Harrow Rd & Ingleburn

871 Liverpool to Campbelltown via Leacocks Ln & Ingleburn

872 Liverpool to Campbelltown via Macquarie Fields & Ingleburn

Sundays & Public Holidays* (cont...)																	
map ref	Route	871	872	870	872	871	872	870	872	871	872	870	872	870	872	870	872
	Train from City arrives	1.41	2.11	2.41	3.11	3.41	4.11	4.41	5.11	5.41	6.11	6.41	7.11	7.41	8.11	8.52	9.22
A	Liverpool Station	1.55	2.25	2.55	3.25	3.55	4.25	4.55	5.25	5.55	6.25	6.55	7.25	7.50	8.25	9.00	9.30
B	Graham Av & Hume Hwy	2.03	2.33	3.03	3.33	4.03	4.33	5.03	5.33	6.03	6.33	7.03	7.32	7.57	8.32	9.07	9.37
C	Leacocks Ln & Tennant St	2.07	4.07	6.07
D	The Cross Roads	2.11	2.38	3.08	3.38	4.11	4.38	5.08	5.38	6.11	6.37	7.07	7.36	8.01	8.36	9.11	9.41
	Train from City arrives	2.09	2.39	3.09	3.39	4.09	4.39	5.09	5.39	6.09	6.39	7.09	7.39	7.58	8.37	9.06
E	Glenfield Station	2.17	2.44	3.14	3.44	4.17	4.44	5.14	5.44	6.17	6.43	7.13	7.43	8.06	8.41	9.16	9.46
F	Belmont Rd & Harrow Rd	3.17	5.17	7.16	8.09	9.19
G	Glenquarie Shops	2.21	2.48	3.21	3.48	4.21	4.48	5.21	5.48	6.21	6.47	7.20	7.47	8.13	8.45	9.23
H	Evelyn St & Eucalyptus Dr	2.54	3.54	4.54	5.54	6.52	7.52	8.50
I	Macquarie Fields Shops	2.25	2.59	3.25	3.59	4.25	4.59	5.25	5.59	6.25	6.57	7.24	7.57	8.17	8.55	9.27
J	Harold St & Henderson Rd	2.28	3.28	4.28	5.28	6.28	7.27	8.20
	Train from City arrives	2.14	3.03	3.14	4.03	4.14	5.03	5.14	5.44	6.14	6.44	7.14	7.44	8.12	8.42
K	Ingleburn Station	2.33	3.07	3.33	4.07	4.33	5.07	5.33	6.07	6.33	7.04	7.32	8.04	8.25	9.02
L	Minto Rd & Ohlfsen Rd	2.40	3.14	3.40	4.14	4.40	5.14	5.40	6.14	6.39	7.10	7.38	8.10	8.31	9.08
M	Minto Mall	2.45	3.19	3.45	4.19	4.45	5.19	5.45	6.19	6.44	7.14	7.42	8.14	8.35	9.12
N	Townson Av & Westmoreland Rd	2.49	3.23	3.49	4.23	4.49	5.23	5.49	6.23	6.48	7.18	7.46	8.18	8.39	9.16
O	Parkhill Av & Leumeah Rd	3.26	4.26	5.26	6.26	7.21	8.21	9.19
P	Leumeah Station	2.54	3.30	3.54	4.30	4.54	5.30	5.54	6.30	6.53	7.25	7.51	8.25	9.23
	Train to City departs	3.06	3.57	4.06	4.36	5.06	5.36	6.06	6.36	6.57	7.36	7.57	8.30	9.27
Q	Campbelltown Mall	3.01	3.37	4.01	4.37	5.01	5.37	6.01	6.36	6.59	7.31	7.57	8.31	9.29
R	Macarthur Square	3.06	3.42	4.06	4.42	5.06	5.42	6.06	6.41	7.04	7.35	8.01	8.35	9.33
S	Campbelltown Hospital	3.10	3.46	4.10	4.46	5.10	5.46	6.10	6.45	7.08	7.39	8.05	8.38	9.36

A Timing Points

For your assistance, the symbols located in the timetables refer to corresponding locations on the route map.

*Sundays & Public Holidays

The Sunday timetable operates on all public holidays except Easter Saturday when the Saturday timetable operates.

Explanations

.... – Bus does not operate past this point.

– This service is usually operated by a wheelchair-accessible bus.

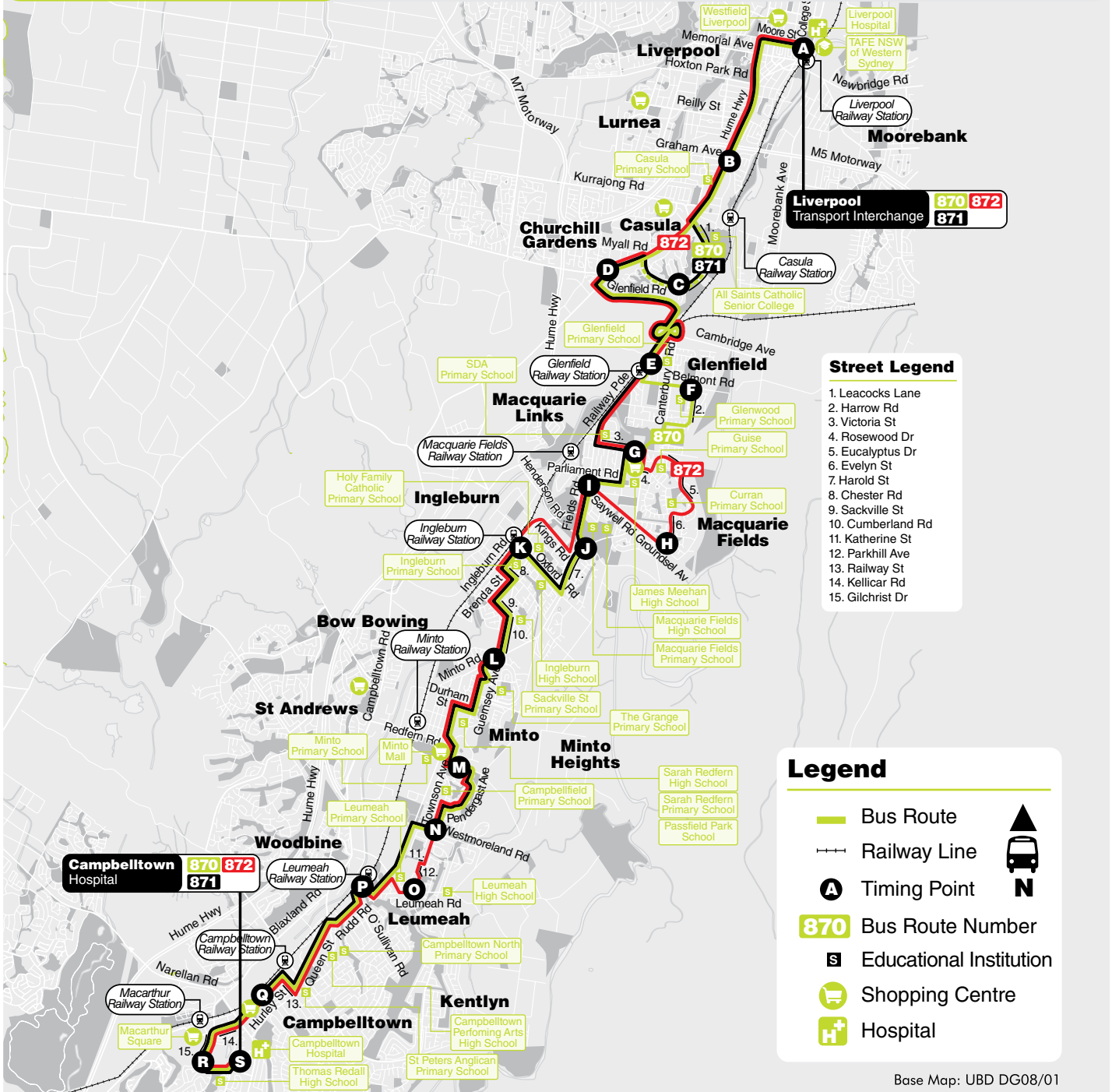


Route
870/871/872

Bus Route Map



BUSABOUT



Street Legend

1. Leacocks Lane
2. Harrow Rd
3. Victoria St
4. Rosewood Dr
5. Eucalyptus Dr
6. Evelyn St
7. Harold St
8. Chester Rd
9. Sackville St
10. Cumberland Rd
11. Katherine St
12. Parkhill Ave
13. Railway St
14. Kellaric Rd
15. Gilchrist Dr

Legend

- Bus Route
- Railway Line
- Timing Point
- Bus Route Number
- Educational Institution
- Shopping Centre
- Hospital