

**B**

**31**

**32**

**Camden to Cobbitty, Werombi  
& Warragamba**

servicing Theresa Park & Orangeville



## How to use this timetable

This timetable provides a snap shot of service information in 24-hour time (e.g. 5am = 05:00, 5pm = 17:00). Information contained in this timetable is subject to change without notice. Please note that timetables do not include minor stops, additional trips for special events, short term changes, holiday timetable changes, real-time information or any disruption alerts.

For the most up-to-date times, use the Trip Planner or Departures on [transportnsw.info](http://transportnsw.info)

## Real-time trip planning

You can plan your trip with real-time information using the Trip Planner or Departures on [transportnsw.info](http://transportnsw.info) or by downloading travel apps on your smartphone or tablet.

The Trip Planner, Departures and travel apps offer various features:

- favourite your regular trips
- see where your service is on the route
- get estimated pick up and arrival times
- receive service updates
- find nearby stations, stops, wharves and routes
- check accessibility information.


Find the latest apps at [transportnsw.info/apps](http://transportnsw.info/apps)

## Bus Stop QR Codes

Bus stop QR codes are being applied across the Sydney bus network, making it easier to find real time departure information.

Scanning the QR code allows you to find out when your bus will arrive in real time and alert you of any disruptions.

## Accessible services

All new buses are wheelchair-accessible with low-level floors and space for wheelchairs, prams or strollers. Look for the  symbol in this timetable. Some older buses may not have all the features you need. There will be more accessible services as older buses are replaced.

We try to make sure accessible buses run as intended. If an accessible bus is not available for a scheduled route, we apologise for the inconvenience.

## Who is providing my bus services?

The bus services shown in this timetable are run by Busabout.

## Opal cards

Opal cards are reusable smartcards that you tap on and off at Opal readers to pay for travel throughout Sydney, the Blue Mountains, Central Coast, Hunter and Illawarra, along with Intercity Trains in the Southern Highlands and South Coast.

Fares are based on:

- the type of Opal card you use
- the distance you travel from tap on to tap off
- the mode of transport you choose
- any Opal benefits such as discounts and capped fares that apply

Find out about Opal fares and benefits at [transportnsw.info/opal](http://transportnsw.info/opal)

## Which Opal card is right for you?

**Adult** – For 16+ years with no concession travel entitlement

**Child/Youth** – For 4-15 years, and eligible secondary students 16+ years

**Gold Senior/Pensioner** – For eligible seniors, pensioners, asylum seekers and veterans

**Concession** – For eligible tertiary students, Centrelink customers, apprentices and trainees

## How to apply

Adult and Child/Youth Opal cards are available over the counter from Opal retailers across NSW. Find your nearest retailer at [transportnsw.info/opal-retailers](http://transportnsw.info/opal-retailers)

If you are eligible to travel with concession fares you can apply for a Gold Senior/Pensioner or Concession Opal card. Visit [transportnsw.info/opal](http://transportnsw.info/opal) for more information.

## Contactless payments

If you don't have an Opal card, you can tap on and tap off with your contactless enabled American Express, Mastercard or Visa credit/debit card, or a linked device (like a phone or smart watch) to pay your fare on public transport.\*\*

If you use an overseas-issued card, your issuer may charge foreign transaction fees.


You will be charged an Adult Opal fare and receive all the same travel benefits and discounts of an Adult Opal card when you consistently tap on and tap off with the same card or same device.

\*\* Contactless cards and devices cannot be used in place of Opal cards to access Transport Park&Ride car parks, or to pay On Demand Public Transport fares.

**Valid from: 01/11/2021**

**NOTE:** Information is correct as of the above date. For the most up-to-date times, use the Trip Planner on [transportnsw.info](http://transportnsw.info)

## Explanation of definitions and symbols

<b>E</b>	During public school days, bus diverts from Silverdale Rd via Taylors Rd & Eltons Rd.
<b>H</b>	Bus operates public school holidays only.
<b>L</b>	Bus operates via Werombi Rd & Cawdor Rd, omitting Cobbitty.
<b>S</b>	Bus operates public school days only.
<b>T</b>	During public school holidays bus operates 5 minutes later than time shown.
<b>W</b>	Bus operates via Werombi Rd between Silverdale Rd & Bobs Range Rd.
	Wheelchair Accessible.

## Timing points

- A** Camden John St & Argyle St
- B** Cobbitty Cut Hill Rd & Cobbitty Rd
- C** Theresa Park Bobs Range Rd & Werombi Rd
- D** Orangeville Silverdale Rd & Bobs Range Rd
- E** Werombi Silverdale Rd & Werombi Rd
- F** Silverdale Marsh Rd & Warradale Rd
- G** Warragamba Weir Rd & Fourteenth St
- H** Cobbitty Coates Park Rd & Colonel Pye Dr

Warragamba & Cobbitty to Camden

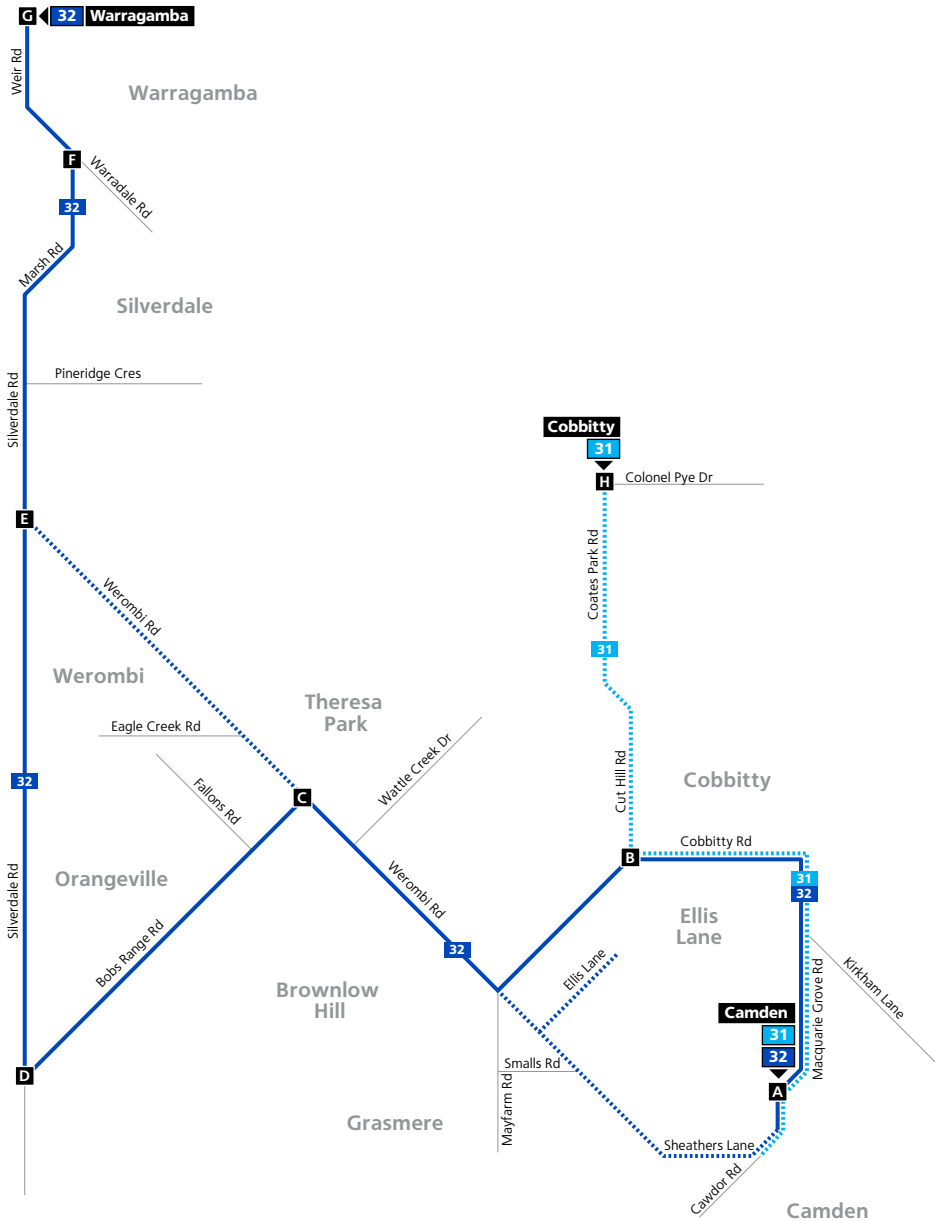
<b>Monday to Friday</b>													
map ref	Route Number	32	32	31	32	32	31	32	32	32	32	32	32
<b>G</b>	Warragamba Weir Rd & Fourteenth St	05:57	06:36	-	T07:28	-	-	-	-	12:32	16:40	17:55	18:50
<b>F</b>	Silverdale Marsh Rd & Warradale Rd	05:59	06:38	-	TE07:31	-	-	-	-	12:34	16:42	17:57	18:52
<b>E</b>	Werombi Silverdale Rd & Werombi Rd	06:11	06:50	-	07:51	S07:59	-	-	-	12:46	16:54	18:09	19:04
<b>D</b>	Orangeville Silverdale Rd & Bobs Range Rd	06:21	07:00	-	W	S08:09	-	S09:05	S09:38	12:55	W	W	W
<b>C</b>	Theresa Park Bobs Range Rd & Werombi Rd	06:28	07:07	-	07:56	S08:18	-	S09:12	S09:44	13:02	17:00	18:15	19:10
<b>H</b>	Cobbitty Coates Park Rd & Colonel Pye Dr	-	-	S07.34	-	-	S09.11	-	-	-	-	-	-
<b>B</b>	Cobbitty Cut Hill Rd & Cobbitty Rd	06:39	07:18	S07:43	H08:01	S08:29	S09:20	S09:23	S09:55	13:13	L	L	L
<b>A</b>	Camden John St & Argyle St	06:54	07:33	S07:58	08:14	S08:45	S09:35	S09:37	S10:08	13:26	17:18	18:33	19:28
<b>B</b>	Connecting bus departs Camden	06:58	07:35	08:15	08:17	08:48	09:47	09:47	10:27	13:27	17:23	18:34	19:49
<b>B</b>	Connecting bus arrives Campbelltown	07:20	08:08	08:51	09:06	09:32	10:23	10:23	11:03	14:03	17:44	19:05	20:20
<b>T</b>	Campbelltown train to City departs	07:28	08:18	09:03	09:18	09:49	10:34	10:34	11:18	14:18	18:03	19:18	20:33

<b>Saturday</b>			
map ref	Route Number	32	32
<b>G</b>	Warragamba Weir Rd & Fourteenth St	07:08	18:01
<b>F</b>	Silverdale Marsh Rd & Warradale Rd	07:10	18:03
<b>E</b>	Werombi Silverdale Rd & Werombi Rd	07:21	18:16
<b>D</b>	Orangeville Silverdale Rd & Bobs Range Rd	07:32	W
<b>C</b>	Theresa Park Bobs Range Rd & Werombi Rd	07:39	18:22
<b>H</b>	Cobbitty Coates Park Rd & Colonel Pye Dr	-	-
<b>B</b>	Cobbitty Cut Hill Rd & Cobbitty Rd	07:49	L
<b>A</b>	Camden John St & Argyle St	08:00	18:40
<b>B</b>	Connecting bus departs Camden	08:07	18:43
<b>B</b>	Connecting bus arrives Campbelltown	08:49	19:19
<b>T</b>	Campbelltown train to City departs	09:02	19:32

<b>Monday to Friday</b>												
map ref	Route Number	32	32	32	32	32	31	31	32	32	32	32
<b>T</b>	<b>Campbelltown train from City arrives</b>	–	–	06:13	10:44	14:29	14:29	14:29	14:59	14:59	16:29	17:14
<b>B</b>	<b>Connecting bus departs Campbelltown</b>	–	05:21	06:19	10:53	14:44	14:44	14:44	15:11	15:11	16:35	17:23
<b>B</b>	<b>Connecting bus arrives Camden</b>	–	05:46	06:44	11:28	15:35	15:35	15:35	15:58	15:58	16:59	17:56
<b>A</b>	<b>Camden John St &amp; Argyle St</b>	05:24	05:58	06:50	11:38	\$15:45	\$15:52	\$15:51	15:58	\$16:05	17:00	17:57
<b>B</b>	<b>Cobbitty Cut Hill Rd &amp; Cobbitty Rd</b>	L	L	L	11:47	\$15:55	\$16:02	\$16:02	L	\$16:14	17:10	18:07
<b>H</b>	<b>Cobbitty Coates Park Rd &amp; Colonel Pye Dr</b>	–	–	–	–	–	\$16:14	\$16:14	–	–	–	–
<b>C</b>	<b>Theresa Park Bobs Range Rd &amp; Werombi Rd</b>	05:38	06:12	07:03	11:57	\$16:05	–	–	16:16	\$16:24	17:20	18:17
<b>D</b>	<b>Orangeville Silverdale Rd &amp; Bobs Range Rd</b>	W	W	W	12:03	\$16:22	–	–	W	\$16:40	17:27	18:24
<b>E</b>	<b>Werombi Silverdale Rd &amp; Werombi Rd</b>	05:43	06:17	07:08	12:12	\$16:12	–	–	16:23	\$16:31	17:36	18:33
<b>F</b>	<b>Silverdale Marsh Rd &amp; Warradale Rd</b>	05:52	06:26	07:17	12:25	–	–	–	16:36	–	17:49	18:46
<b>G</b>	<b>Warragamba Weir Rd &amp; Fourteenth St</b>	05:56	06:30	07:20	12:28	–	–	–	16:39	–	17:52	18:49

<b>Saturday</b>			
map ref	Route Number	32	32
<b>T</b>	<b>Campbelltown train from City arrives</b>	–	16:18
<b>B</b>	<b>Connecting bus departs Campbelltown</b>	–	16:24
<b>B</b>	<b>Connecting bus arrives Camden</b>	–	17:03
<b>A</b>	<b>Camden John St &amp; Argyle St</b>	06:32	17:07
<b>B</b>	<b>Cobbitty Cut Hill Rd &amp; Cobbitty Rd</b>	L	17:17
<b>H</b>	<b>Cobbitty Coates Park Rd &amp; Colonel Pye Dr</b>	–	–
<b>C</b>	<b>Theresa Park Bobs Range Rd &amp; Werombi Rd</b>	06:46	17:27
<b>D</b>	<b>Orangeville Silverdale Rd &amp; Bobs Range Rd</b>	W	17:34
<b>E</b>	<b>Werombi Silverdale Rd &amp; Werombi Rd</b>	06:53	17:43
<b>F</b>	<b>Silverdale Marsh Rd &amp; Warradale Rd</b>	07:04	17:56
<b>G</b>	<b>Warragamba Weir Rd &amp; Fourteenth St</b>	07:07	17:59

# Routes 31, 32



## Legend

- Bus route
- Bus route number
- Timing point

**[transportnsw.info](https://transportnsw.info)**