



38

39

40

**Camden to Spring Creek, The Oaks,
Mowbray Park & Belimbla Park**

Also shows selected journeys on Route 32



How to use this timetable

This timetable provides a snap shot of service information in 24-hour time (e.g. 5am = 05:00, 5pm = 17:00). Information contained in this timetable is subject to change without notice. Please note that timetables do not include minor stops, additional trips for special events, short term changes, holiday timetable changes, real-time information or any disruption alerts.

For the most up-to-date times, use the Trip Planner or Departures on **transportnsw.info**

Real-time trip planning

You can plan your trip with real-time information using the Trip Planner or Departures on transportnsw.info or by downloading travel apps on your smartphone or tablet.

The Trip Planner, Departures and travel apps offer various features:

- favourite your regular trips
- see where your service is on the route
- get estimated pick up and arrival times
- receive service updates
- find nearby stations, stops, wharves and routes
- check accessibility information.


Find the latest apps at **transportnsw.info/apps**

Bus Stop QR Codes

Bus stop QR codes are being applied across the Sydney bus network, making it easier to find real time departure information.

Scanning the QR code allows you to find out when your bus will arrive in real time and alert you of any disruptions.

Accessible services

All new buses are wheelchair-accessible with low-level floors and space for wheelchairs, prams or strollers. Look for the  symbol in this timetable. Some older buses may not have all the features you need. There will be more accessible services as older buses are replaced.

We try to make sure accessible buses run as intended. If an accessible bus is not available for a scheduled route, we apologise for the inconvenience.

Who is providing my bus services?

The bus services shown in this timetable are run by Busabout.

Opal cards

Opal cards are reusable smartcards that you tap on and off at Opal readers to pay for travel throughout Sydney, the Blue Mountains, Central Coast, Hunter and Illawarra, along with Intercity Trains in the Southern Highlands and South Coast.

Fares are based on:

- the type of Opal card you use
- the distance you travel from tap on to tap off
- the mode of transport you choose
- any Opal benefits such as discounts and capped fares that apply

Find out about Opal fares and benefits at **transportnsw.info/opal**

Which Opal card is right for you?

Adult – For 16+ years with no concession travel entitlement

Child/Youth – For 4-15 years, and eligible secondary students 16+ years

Gold Senior/Pensioner – For eligible seniors, pensioners, asylum seekers and veterans

Concession – For eligible tertiary students, Centrelink customers, apprentices and trainees

How to apply

Adult and Child/Youth Opal cards are available over the counter from Opal retailers across NSW. Find your nearest retailer at **transportnsw.info/opal-retailers**

If you are eligible to travel with concession fares you can apply for a Gold Senior/Pensioner or Concession Opal card. Visit **transportnsw.info/opal** for more information.

Contactless payments

If you don't have an Opal card, you can tap on and tap off with your contactless enabled American Express, Mastercard or Visa credit/debit card, or a linked device (like a phone or smart watch) to pay your fare on public transport.**

If you use an overseas-issued card, your issuer may charge foreign transaction fees.


You will be charged an Adult Opal fare and receive all the same travel benefits and discounts of an Adult Opal card when you consistently tap on and tap off with the same card or same device.

** Contactless cards and devices cannot be used in place of Opal cards to access Transport Park&Ride car parks, or to pay On Demand Public Transport fares.

Valid from: 27/02/2023




NOTE: Information is correct as of the above date. For the most up-to-date times, use the Trip Planner on **transportnsw.info**

Explanation of definitions and symbols

A	Bus operates via Carrington Hospital.
C	Bus operates via Cawdor Rd, Westbrook Rd & Fosters Lane to or from Burragorang Rd, omitting Werombi Rd & Mayfarm Rd.
D	Bus operates via Cawdor Rd & Burragorang Rd to or from Camden omitting Werombi Rd & Mayfarm Rd.
E	Bus operates direct along Burragorang Rd between Oakdale & The Oaks.
H	Bus operates public school holidays only.
K	Bus operates to Oakdale via Belimbla Park omitting Burragorang Rd between Binalong Rd & Barkers Lodge Rd.
L	Bus operates via Werombi Rd & Cawdor Rd, omitting Cobbitty.
S	Bus operates public school days only.
T	During public school holidays bus operates 5 minutes later than time shown.
X	A change of bus may be required.
Y	Bus operates direct along Burragorang Rd omitting The Oaks shops.
	Wheelchair Accessible.

Timing points

- A** Camden John St & Argyle St
- B** Ellis Lane Werombi Rd & Ellis La
- C** Mount Hunter Burragorang Rd & Spring Creek Rd
- D** The Oaks John St & Mary St
- E** Belimbla Park Binalong Rd & Kundabung St
- F** Oakdale Burragorang Rd & Steveys Forest Rd
- G** Oakdale Burragorang Rd & Dairy Rd
- H** Spring Creek End Spring Creek Rd
- I** Spring Creek End Calf Farm Rd
- J** Mowbray Park Barkers Lodge Rd & Nolans Rd
- K** Mowbray Park Barkers Lodge Rd & Montpelier Dr
- L** Nattai
- M** Oakdale Steveys Forest Rd & Ridge Rd

Monday to Friday												
map ref	Route Number	40	40	40	32	40	40	39	40	40	38	40
L	Nattai	–	–	–	–	S07:14	–	–	–	–	–	–
G	Oakdale Burragorang Rd & Dairy Rd	05:44	–	06:43	–	SE07:45	H07:31	–	08:14	–	–	–
F	Oakdale Burragorang Rd & Steveys Forest Rd	05:50	06:15	06:49	–	SE07:36	H07:37	–	08:18	–	–	–
E	Belimbla Park Binalong Rd & Kundabung St	05:57	06:22	06:56	–	–	H07:43	S07:43	08:26	–	–	S09:06
D	The Oaks John St & Mary St	06:04	06:29	07:03	–	S07:50	H07:50	S07:50	08:34	–	–	S09:16
C	Mt Hunter Burragorang Rd & Spring Creek Rd	06:14	06:39	07:13	–	S07:57	H07:57	S07:57	08:42	–	S09:25	S09:28
B	Ellis Lane Werombi Rd & Ellis La	06:24	06:49	07:23	S08:05	D	H08:07	D	D	08:58	D	D
A	Camden John St & Argyle St	06:33	06:58	07:32	S08:14	S08:15	H08:15	S08:21	08:54	09:08	S09:32	S09:38
B	Connecting bus departs Camden	06:34	06:58	07:35	08:17	08:17	08:17	08:22	09:11	09:11	09:47	09:47
B	Connecting bus arrives Campbelltown	07:04	07:20	08:08	09:06	09:06	09:06	09:06	09:47	09:47	10:23	10:23
T	Campbelltown train to City departs	07:13	07:28	08:18	09:18	09:18	09:18	09:18	10:04	10:04	10:34	10:34

Monday to Friday (continued...)												
map ref	Route Number	40	40	40	40	32	40	32	40	32	40	
L	Nattai	S08:55	–	–	–	–	–	–	–	–	–	
G	Oakdale Burragorang Rd & Dairy Rd	–	12:00	13:57	–	–	17:03	–	17:57	–	19:19	
F	Oakdale Burragorang Rd & Steveys Forest Rd	09:23	12:06	14:03	T16:07	–	17:09	–	18:03	–	19:25	
E	Belimbla Park Binalong Rd & Kundabung St	09:32	12:12	14:09	T16:13	–	17:15	–	18:09	–	19:31	
D	The Oaks John St & Mary St	09:38	12:18	14:15	T16:19	–	17:22	–	18:16	–	19:36	
C	Mt Hunter Burragorang Rd & Spring Creek Rd	09:47	12:27	14:24	T16:28	–	17:35	–	18:29	–	19:44	
B	Ellis Lane Werombi Rd & Ellis La	A09:56	A12:36	A14:33	D	17:09	D	18:24	D	19:19	D	
A	Camden John St & Argyle St	10:08	12:48	14:45	T16:37	17:18	17:47	18:33	18:41	19:28	19:53	
B	Connecting bus departs Camden	10:27	12:57	14:47	16:53	–	17:51	–	18:49	–	20:29	
B	Connecting bus arrives Campbelltown	11:03	13:33	15:23	17:14	–	18:10	–	19:20	–	20:49	
T	Campbelltown train to City departs	11:18	13:48	15:34	17:34	–	18:18	–	19:33	–	21:02	

Saturday					
map ref	Route Number	40	40	32	40
L	Nattai	–	–	–	–
G	Oakdale Burragorang Rd & Dairy Rd	08:16	13:34	–	18:31
F	Oakdale Burragorang Rd & Steveys Forest Rd	08:22	13:40	–	18:37
E	Belimbla Park Binalong Rd & Kundabung St	08:28	13:46	–	18:43
D	The Oaks John St & Mary St	08:34	13:52	–	18:49
C	Mt Hunter Burragorang Rd & Spring Creek Rd	08:43	14:01	–	18:58
B	Ellis Lane Werombi Rd & Ellis La	08:52	14:10	18:31	19:07
A	Camden John St & Argyle St	09:02	14:20	18:40	19:17
B	Connecting bus departs Camden	09:07	14:43	18:43	19:20
B	Connecting bus arrives Campbelltown	09:49	15:19	19:19	19:42
T	Campbelltown train to City departs	10:02	15:33	19:32	19:47

Monday to Friday											
map ref	Route Number	32	40	32	40	32	40	40	40	40	40
T	Campbelltown train from City arrives	–	–	–	05:28	06:13	06:28	06:58	07:40	07:58	10:44
B	Connecting bus departs Campbelltown	–	–	05:21	05:48	06:19	06:43	07:07	07:51	08:04	10:53
B	Connecting bus arrives Camden	–	–	05:46	06:13	06:44	07:02	07:45	08:18	08:31	11:28
A	Camden John St & Argyle St	L05:24	05:33	L05:58	S06:37	L06:50	H07:11	H07:53	S08:18	08:40	11:34
B	Ellis Lane Werombi Rd & Ellis La	05:28	D	06:02	D	06:54	D	D	D	D	11:39
C	Mt Hunter Burragorang Rd & Spring Creek Rd	–	05:43	–	S06:47	–	H07:21	H08:03	S08:29	08:48	11:47
D	The Oaks John St & Mary St	–	Y05:50	–	SY06:54	–	HY07:28	H08:11	S08:36	08:58	11:57
G	Oakdale Burragorang Rd & Dairy Rd	–	05:53	–	S06:57	–	H07:31	08:14	S08:39	–	12:00
F	Oakdale Burragorang Rd & Steveys Forest Rd	–	05:59	–	S07:03	–	H07:37	08:18	S08:45	H09:12	12:06
E	Belimbla Park Binalong Rd & Kundabung St	–	06:22	–	–	–	H07:43	08:26	S09:32	09:06	12:12
L	Nattai	–	–	–	S07:14	–	–	–	S08:55	–	–

Monday to Friday (continued...)									
map ref	Route Number	40	40	40	32	40	40	40	40
T	Campbelltown train from City arrives	13:29	14:14	14:59	14:59	14:59	15:29	16:59	17:55
B	Connecting bus departs Campbelltown	13:43	14:24	15:11	15:11	15:11	15:46	17:05	18:08
B	Connecting bus arrives Camden	14:18	14:59	15:58	15:58	15:58	16:24	17:29	18:41
A	Camden John St & Argyle St	A14:40	15:08	S15:58	L15:58	S16:09	16:36	17:30	18:55
B	Ellis Lane Werombi Rd & Ellis La	14:52	D	C	16:04	S16:15	16:41	17:35	19:00
C	Mt Hunter Burragorang Rd & Spring Creek Rd	–	15:23	S16:11	–	S16:24	16:50	17:44	19:08
D	The Oaks John St & Mary St	–	15:38	S16:19	–	S16:32	17:00	17:54	19:16
G	Oakdale Burragorang Rd & Dairy Rd	–	K	K	–	S16:35	17:03	17:57	19:19
F	Oakdale Burragorang Rd & Steveys Forest Rd	–	15:59	S16:43	–	S16:41	17:09	18:03	19:25
E	Belimbla Park Binalong Rd & Kundabung St	–	15:42	–	–	S16:47	17:15	18:09	19:31
L	Nattai	–	S16:28	–	–	–	–	–	–

Saturday					
map ref	Route Number	32	40	40	40
T	Campbelltown train from City arrives	–	07:03	12:18	17:18
B	Connecting bus departs Campbelltown	–	07:12	12:24	17:24
B	Connecting bus arrives Camden	–	07:35	13:03	18:03
A	Camden John St & Argyle St	L06:32	07:50	13:08	18:05
B	Ellis Lane Werombi Rd & Ellis La	06:36	07:55	13:13	18:10
C	Mt Hunter Burragorang Rd & Spring Creek Rd	–	08:03	13:21	18:18
D	The Oaks John St & Mary St	–	Y08:13	13:31	18:28
G	Oakdale Burragorang Rd & Dairy Rd	–	08:16	13:34	18:31
F	Oakdale Burragorang Rd & Steveys Forest Rd	–	08:22	13:40	18:37
E	Belimbla Park Binalong Rd & Kundabung St	–	08:28	13:46	18:43
L	Nattai	–	–	–	–

Monday to Friday				
map ref	Route Number	38	38	38
A	Camden John St & Argyle St	–	–	S15:44
I	Spring Creek End Calf Farm Rd	S07:39	S09:05	S16:09
H	Spring Creek End Spring Creek Rd	S07:49	S09:13	S16:14
A	Camden John St & Argyle St	S08:23	S09:32	S16:41

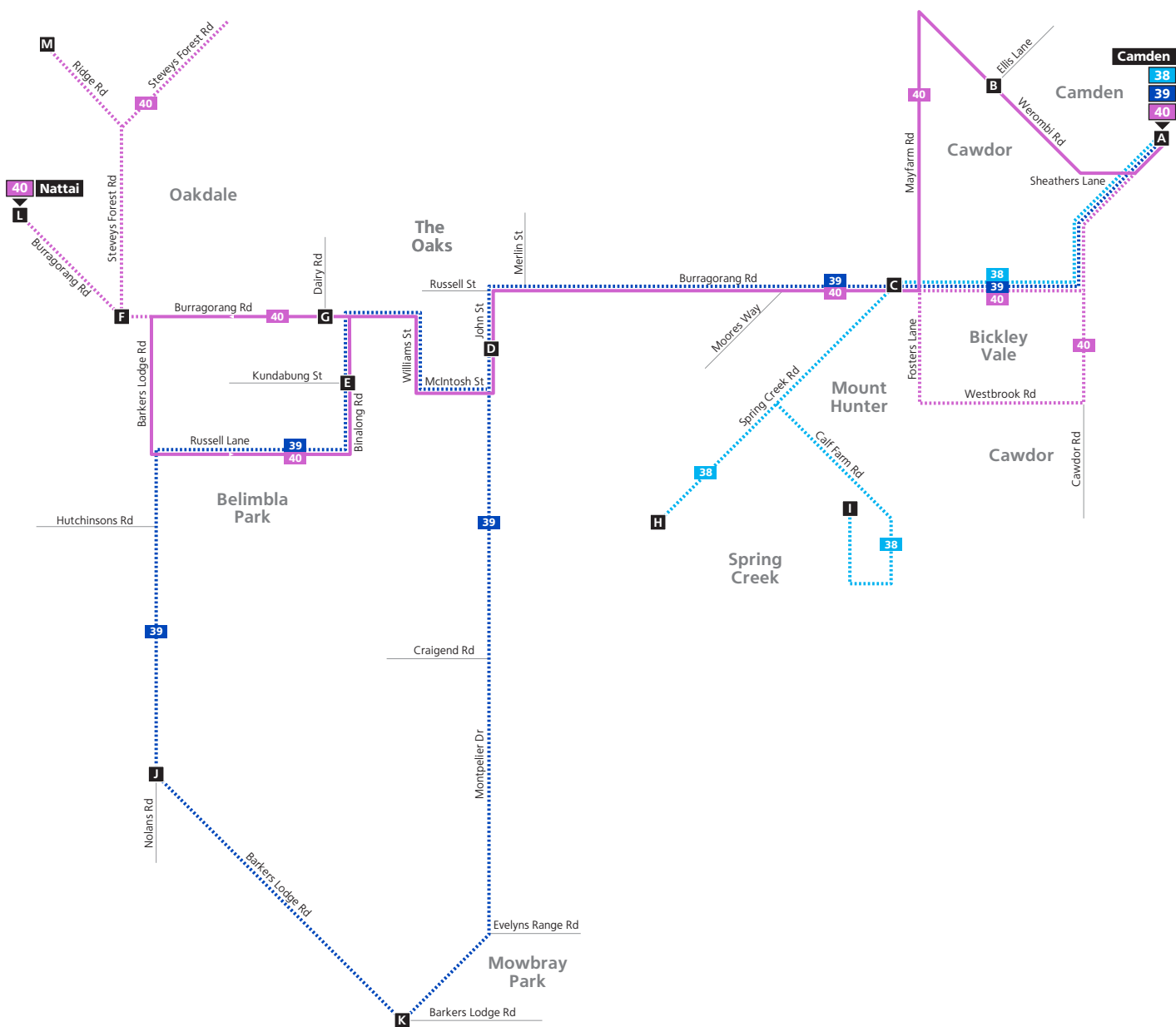
Camden to Mowbray Park loop

Monday to Friday				
map ref	Route Number	39	39	39
A	Camden John St & Argyle St	–	–	\$15:23
D	The Oaks John St & Mary St	–	–	\$15:44
K	Mowbray Pk Barkers Lodge Rd & Montpelier Dr	\$07:27	\$09:05	\$16:08
J	Mowbray Pk Barkers Lodge Rd & Nolans Rd	\$07:34	\$09:12	\$16:03
D	The Oaks John St & Mary St	\$07:50	\$X09:38	\$16:22
A	Camden John St & Argyle St	\$08:21	\$X10:08	–

Monday to Friday					
map ref	Route Number	40	40	40	40
A	Camden John St & Argyle St	05:34	–	–	15:08
D	The Oaks John St & Mary St	Y05:51	–	–	15:38
M	Oakdale Steveys Forest Rd & Ridge Rd	06:11	\$07:28	09:17	15:59
D	The Oaks John St & Mary St	06:30	\$07:50	09:38	–
A	Camden John St & Argyle St	06:59	\$08:15	10:08	–

Camden to Ridge Road loop

Routes 38, 39, 40



Legend

-  Bus route
  Timing point
-  38 Bus route number

